


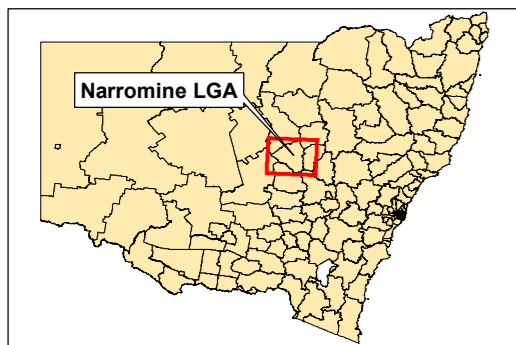




Narromine Local Environmental Plan 2011

Land Application Map - Sheet LAP_001

-  LGA Boundary
- LEP Land Application**
-  Included
- Cadastre**
-  Cadastre 14/12/2010 © Land and Property Information (LPI)

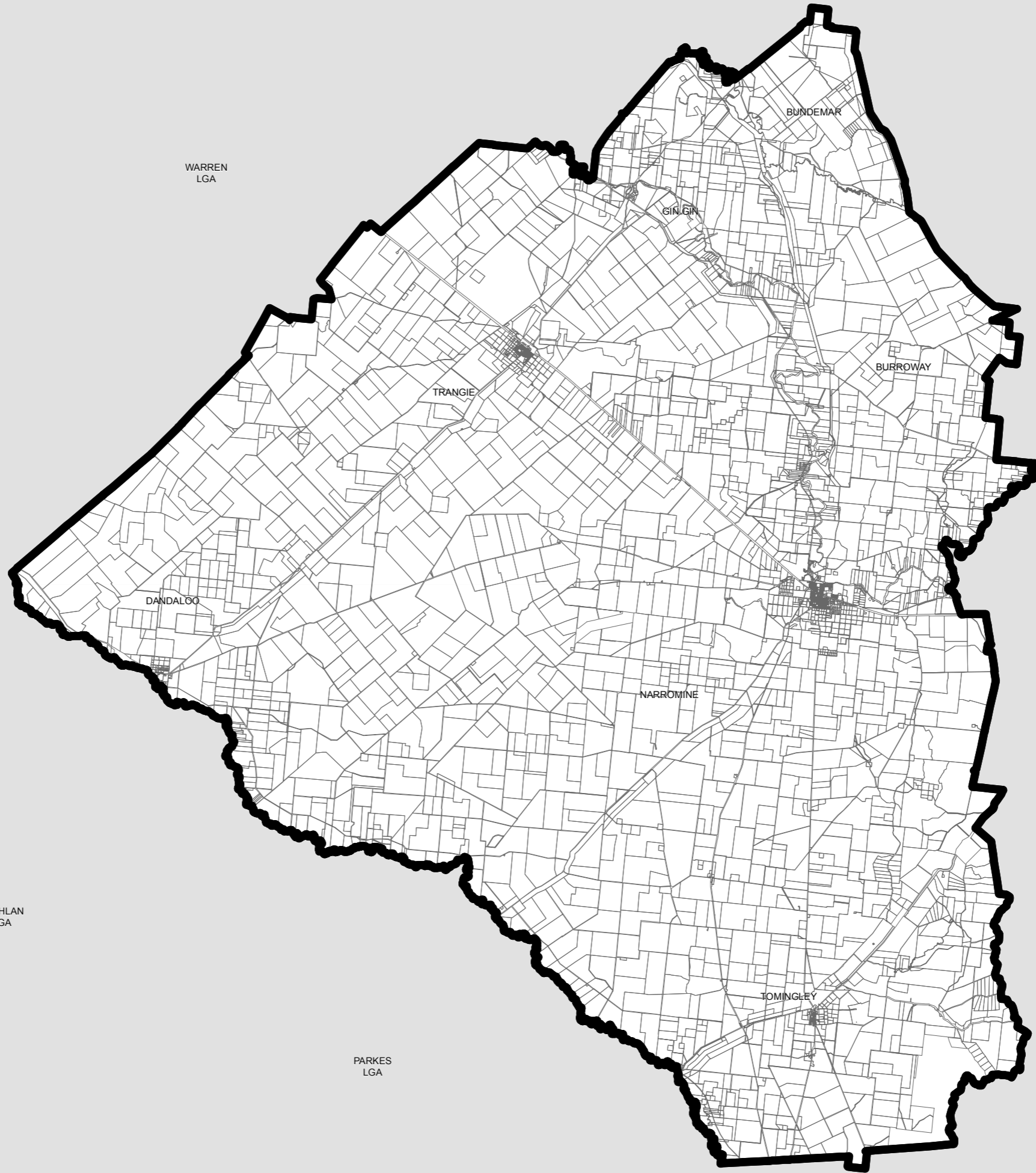


0 3 6 12 Kilometres

Scale: 1:400,000 @ A3

Projection: GDA 1994
MGA Zone 56

Map identification number: 5850_COM_LAP_001_400_20111027



WARREN LGA

GILGANDRA LGA

DUBBO LGA

LACHLAN LGA

PARKES LGA

CABONNE LGA

BUNDEMAR

GINGIN

BURROWAY

TRANGIE

DANDALOO

NARROMINE

TOMINGLEY