



Narromine Local Environmental Plan 2011


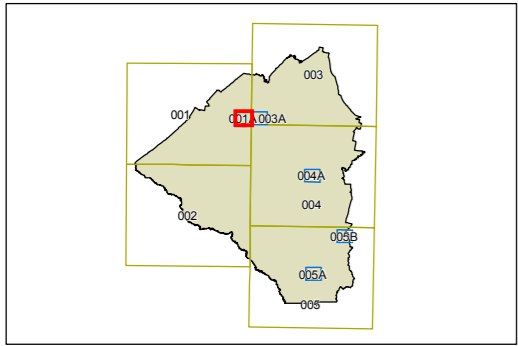
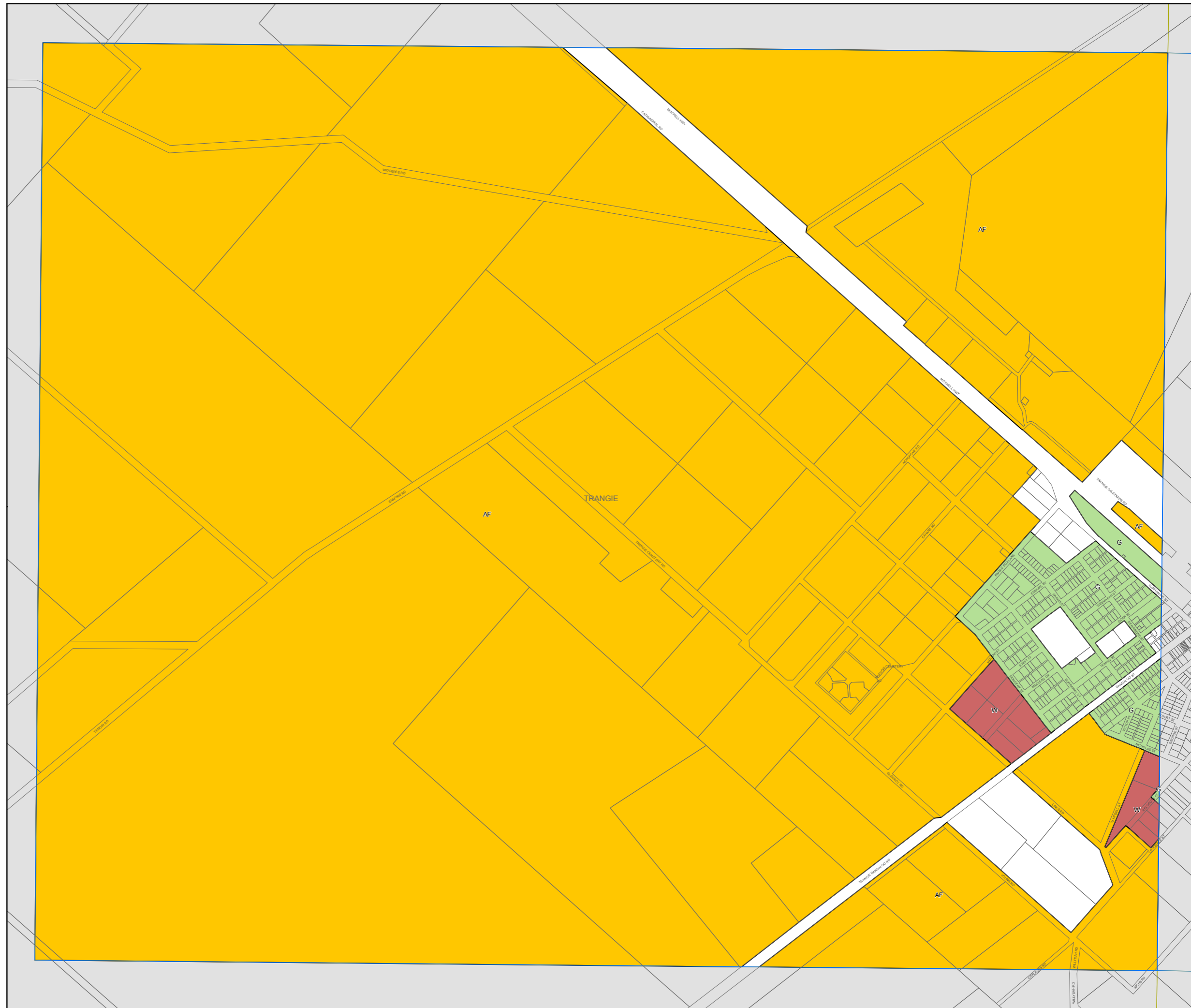
Lot Size Map - Sheet LSZ_001A

Minimum Lot Size (m²)

- G 450
- U 1400
- W 3500
- AA 5 ha
- AF 400 ha

Cadastre

Cadastre 14/12/2010 © Land and Property Information (LPI)



Scale: 20,000 @ A3

Projection: GDA 1994
MGA Zone 56