




# Narromine Local Environmental Plan 2011

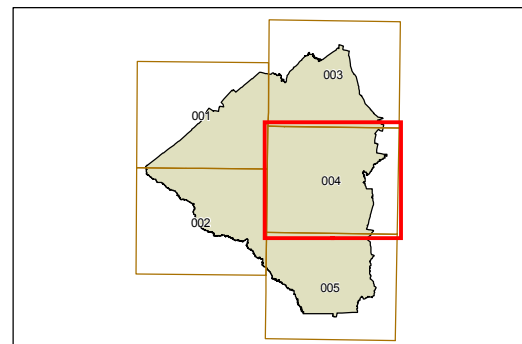
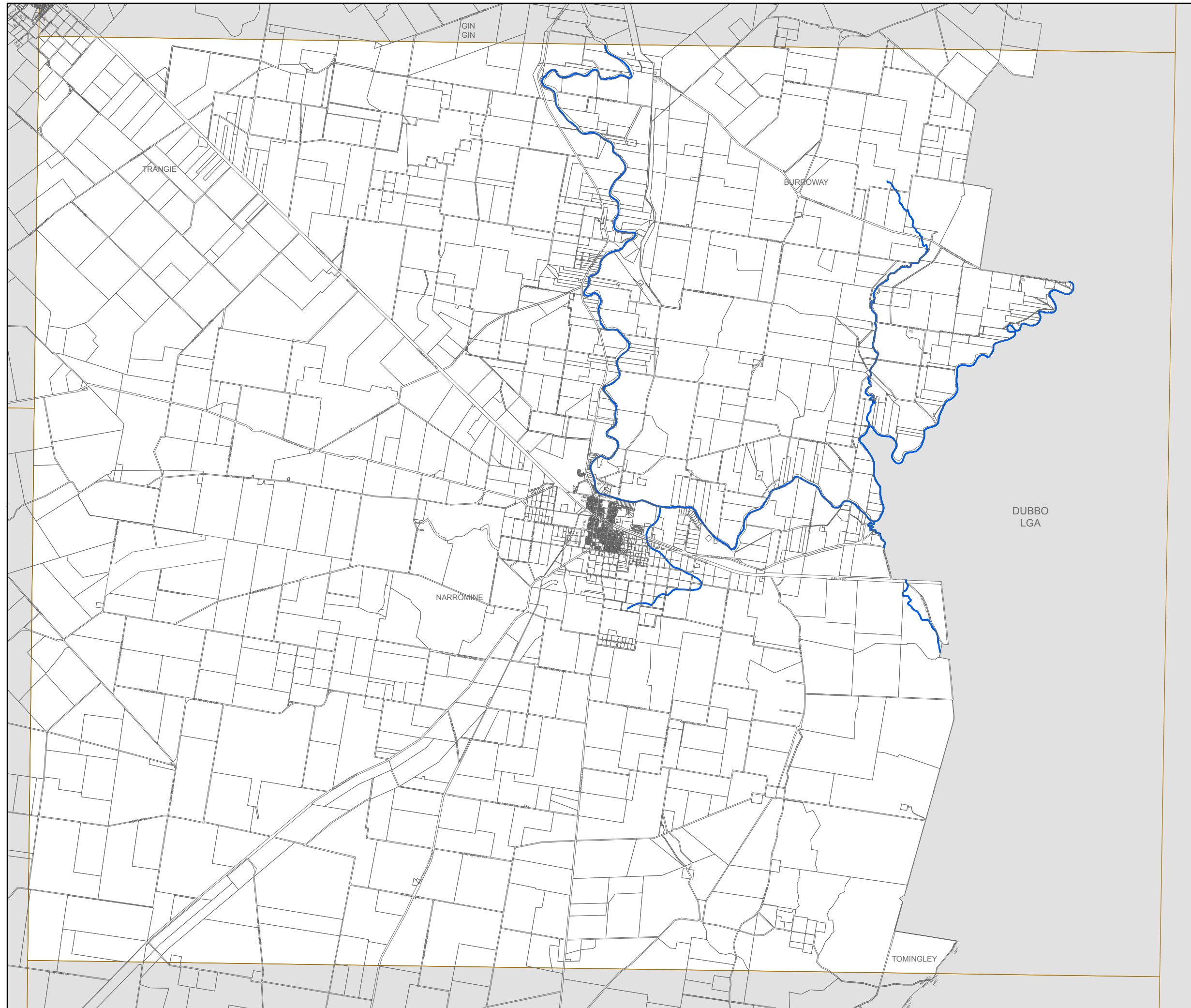
## Watercourse Map - Sheet WCL\_004

### Watercourse

 Sensitive Area

### Cadastre

 Cadastre 14/12/2010 © Land and Property Information (LPI)



0 1.5 3 6 Kilometres

Scale: 160,000 @ A3

Projection: GDA 1994  
MGA Zone 55

Map identification number: 5850\_COM\_WCL\_004\_160\_20111107