



# Newcastle Local Environmental Plan 2012

## Key Sites Map Newcastle City Centre Map

Sheet CL1\_004FA


### Key Sites


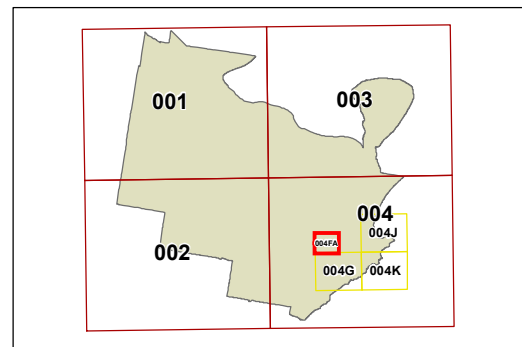
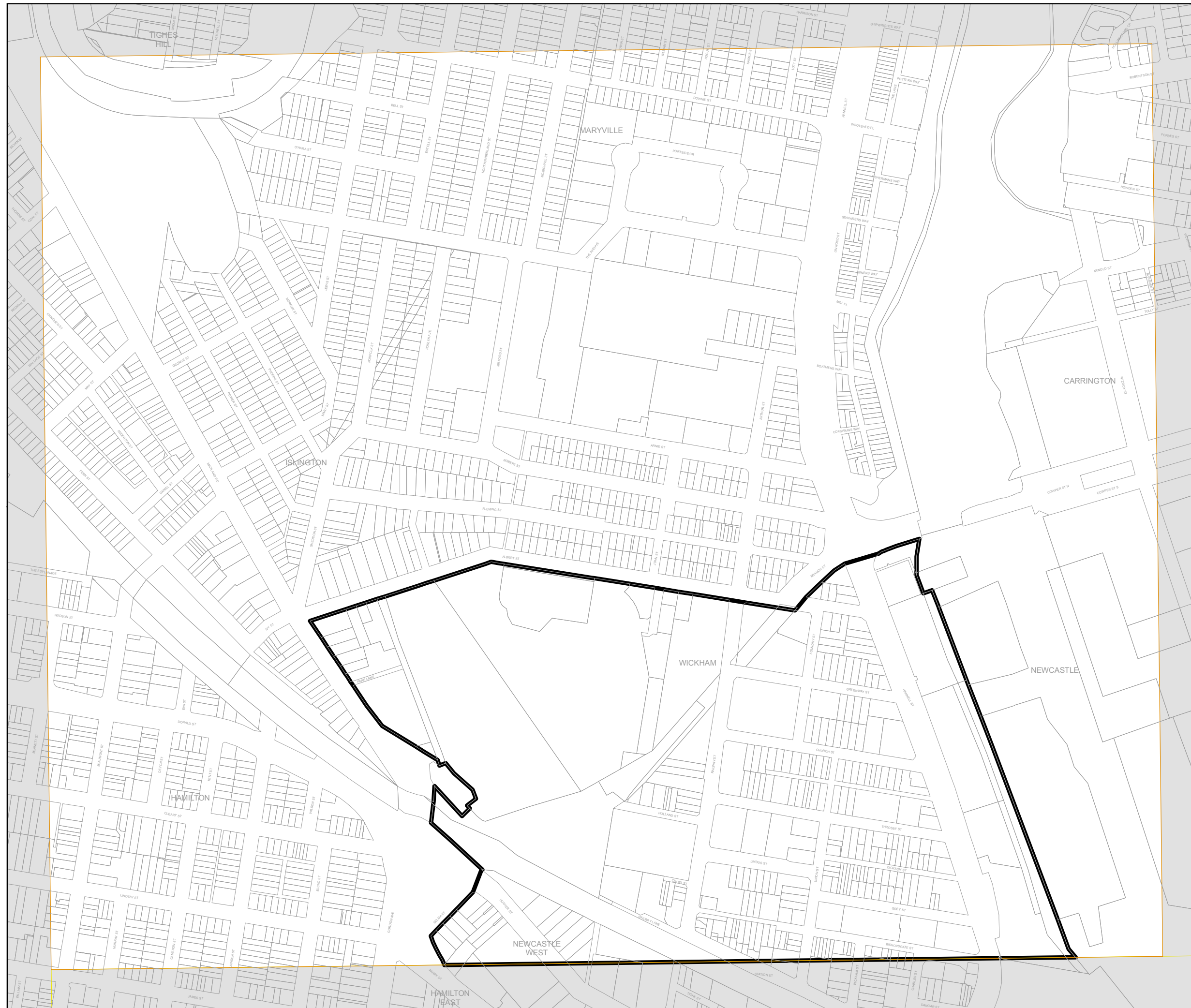
 Key Site

### Newcastle City Centre

 Newcastle City Centre

### Cadastre

 Base data 01/08/2007 © Land and Property Information (LPI)  
Addendum data 02/11/2011 © City of Newcastle



Projection: GDA 1994  
MGA Zone 56  
Scale: 1:5,000 @ A3

Map identification number: 5900\_COM\_CL1\_004FA\_005\_20120411