



# Newcastle Local Environmental Plan 2012

City of Newcastle

Key Sites Map  
Newcastle City Centre Map  
Sheet CL1\_004G

### Key Sites

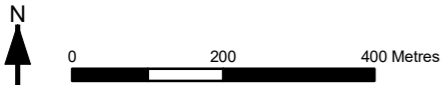
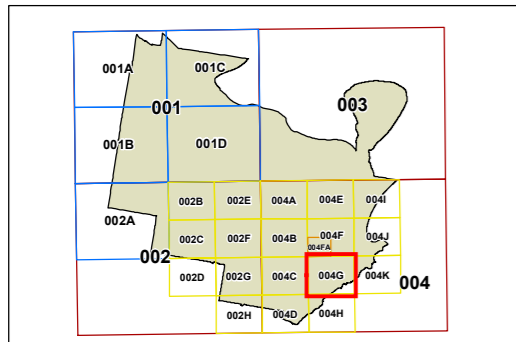


### Newcastle City Centre



### Cadastre

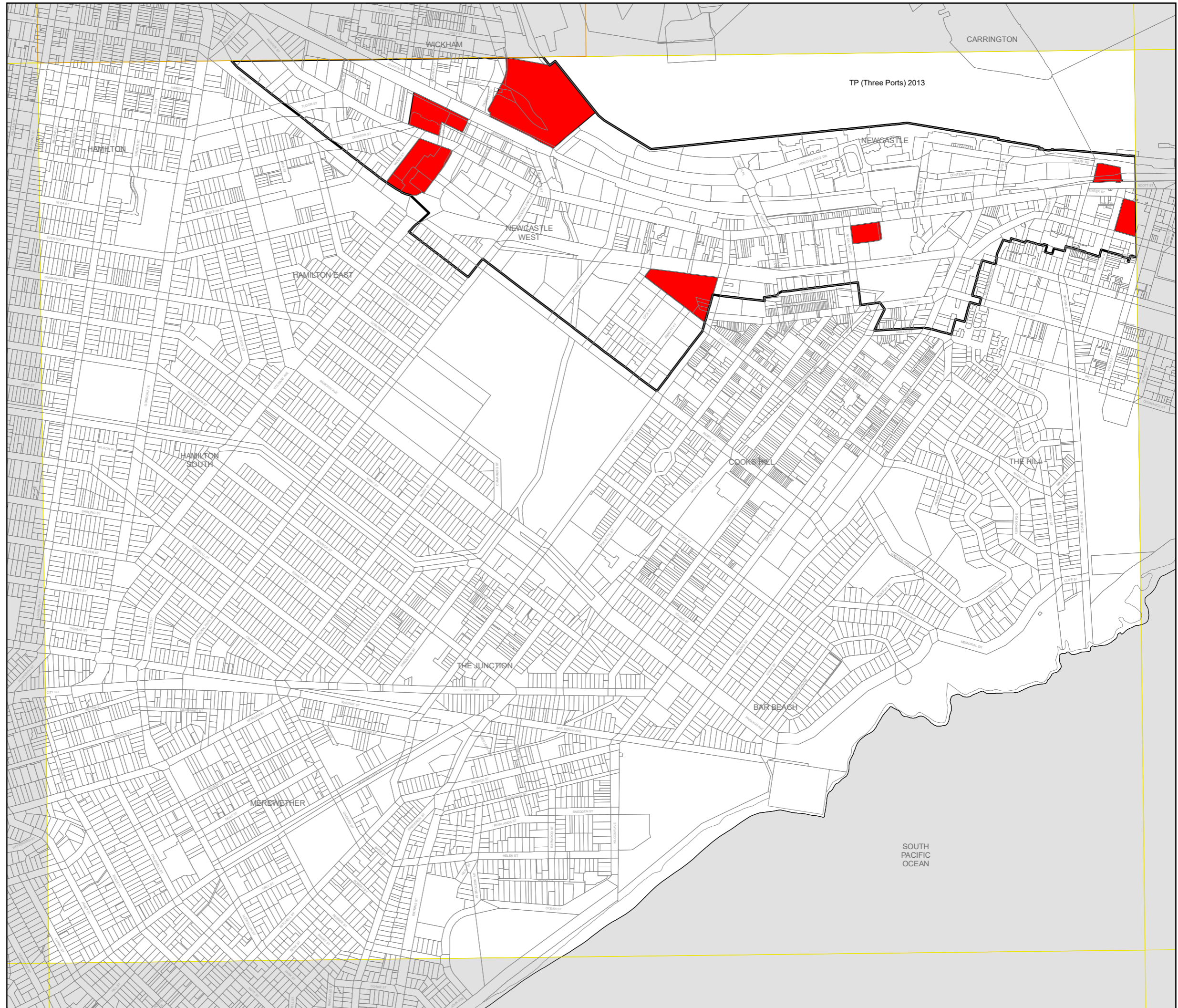
Base data 01/08/2007  
© Land and Property Information (LPI)  
Addendum data 16/02/2021 © City of Newcastle



Scale: 1:10,000 @ A3

Projection: GDA 1994  
MGA Zone 56

Map identification number: 5900\_COM\_CL1\_004G\_010\_20210216



TP (Three Ports) 2013