

**Key Sites Map
Newcastle City Centre Map**

Sheet CL1_004K


Key Sites


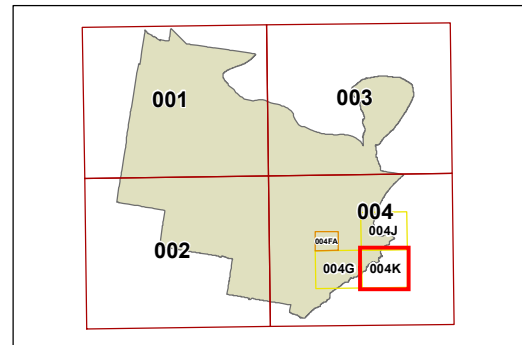
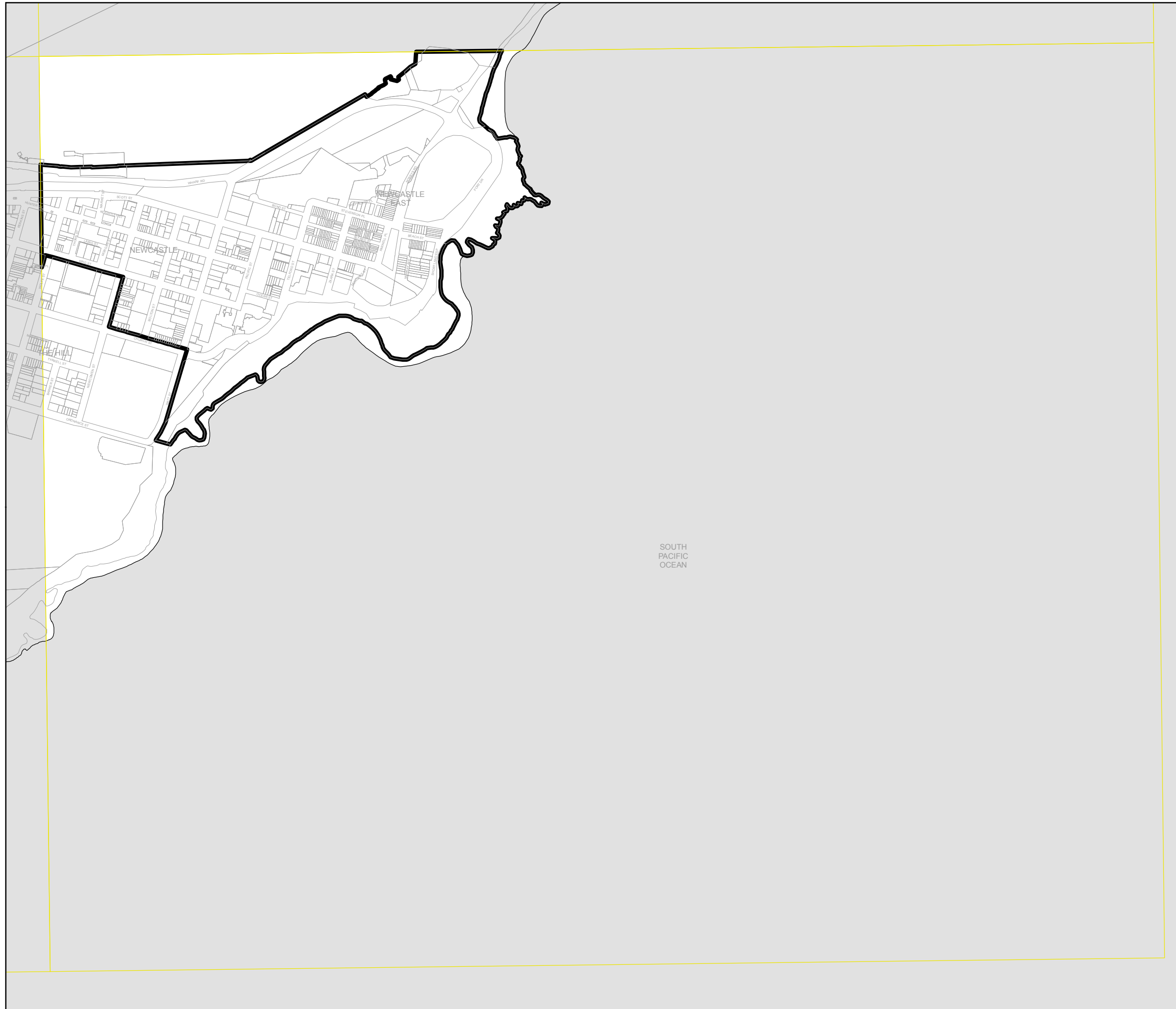
 Key Site

Newcastle City Centre

 Newcastle City Centre

Cadastre

 Base data 01/08/2007 © Land and Property Information (LPI)
Addendum data 02/11/2011 © City of Newcastle



Projection: GDA 1994
MGA Zone 56
Scale: 1:10,000 @ A3