



Newcastle Local Environmental Plan 2012


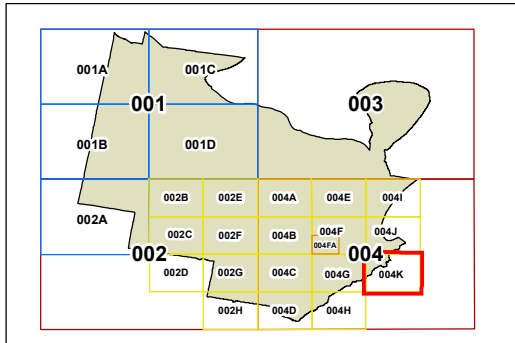
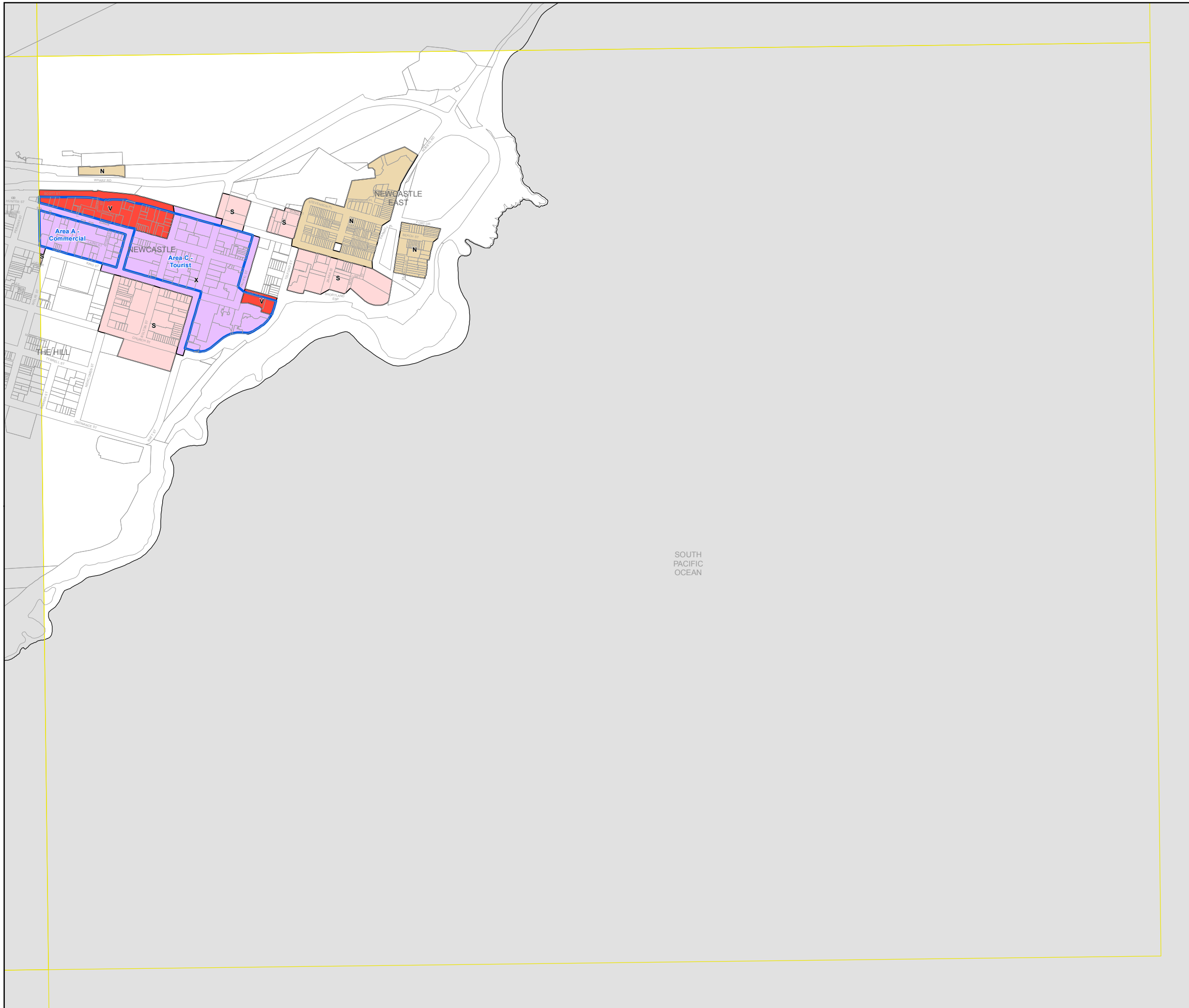
Floor Space Ratio Map - Sheet FSR_004K

Maximum Floor Space Ratio (n:1)

- 0.6
- 0.75
- 0.9
- 1
- 1.5
- 2
- 2.5
- 3
- 4
- 5
- 6
- 7
- 8
- Refer to Clause 7.10

Cadastral

- Base data 01/08/2007 © Land and Property Information (LPI)
- Addendum data 02/11/2011 © City of Newcastle



Scale: 1:10,000 @ A3

Projection: GDA 1994
MGA Zone 56