



Newcastle Local Environmental Plan 2012

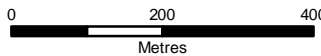
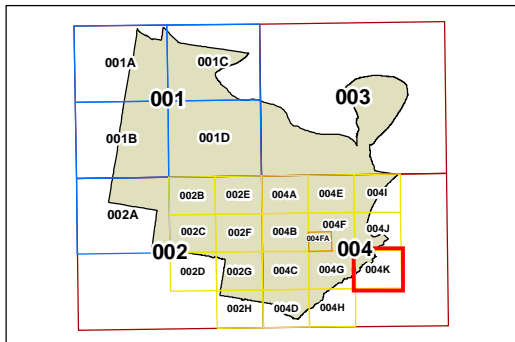
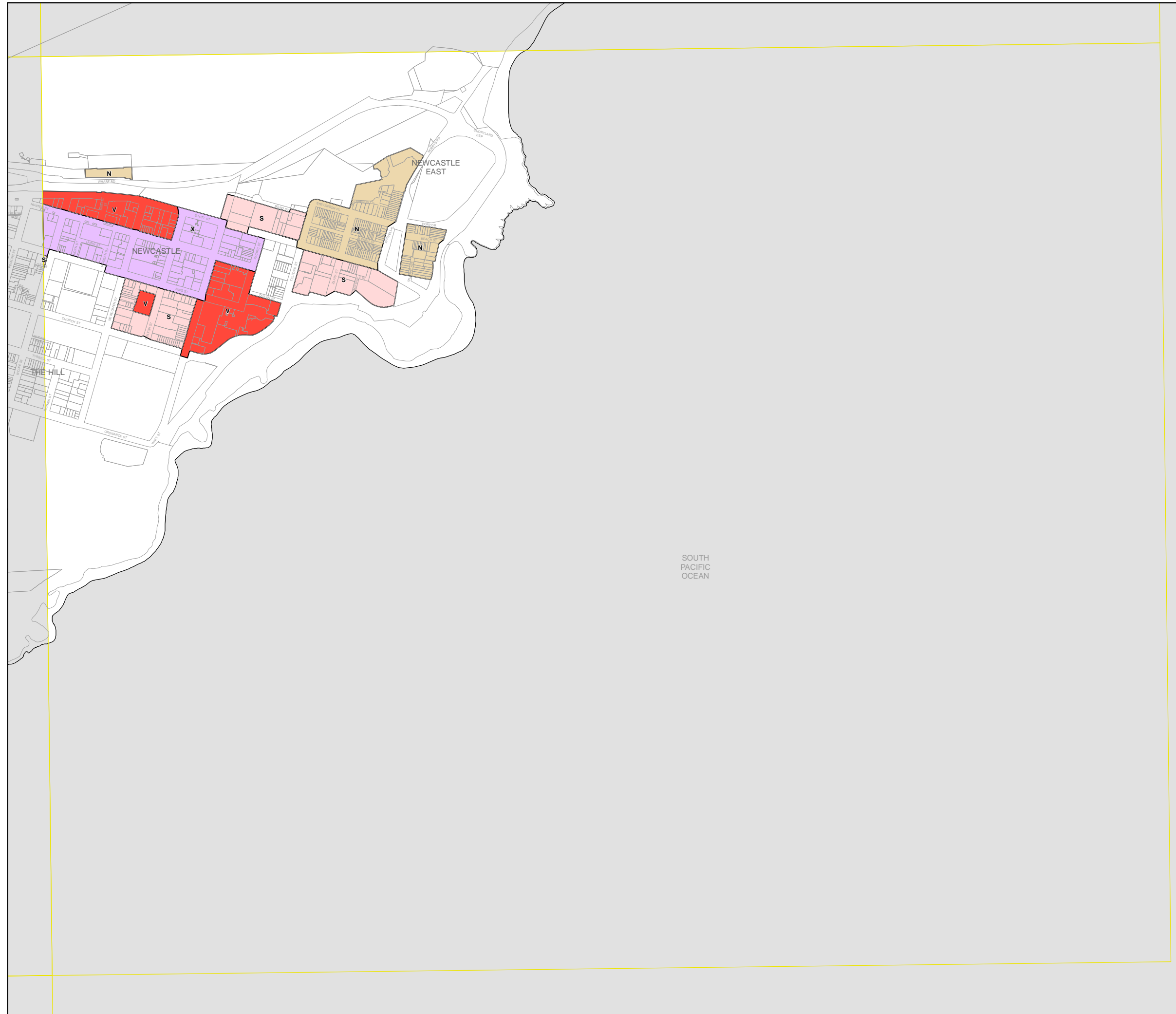
Floor Space Ratio Map - Sheet FSR_004K

Maximum Floor Space Ratio (n:1)

F	0.6
I	0.75
L	0.9
N	1
S	1.5
T	2
U	2.5
V	3
X	4
Z	5
AA	6
AC	8
Area A	

Cadastral

Base data 09/09/2013
© Land and Property Information (LPI)



Projection: GDA 1994
MGA Zone 56

Scale: 1:10,000 @ A3