








Newcastle Local Environmental Plan 2012

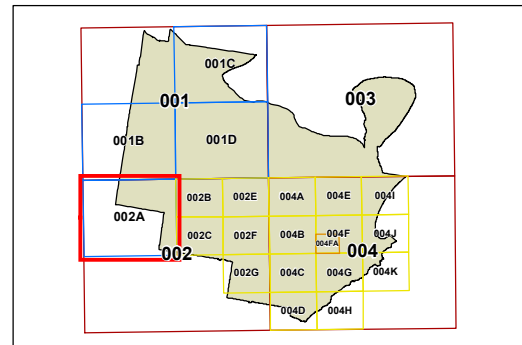
Heritage Map - Sheet HER_002A

Heritage

-  Conservation area - General
-  Item - General
-  Item - Archaeological
-  Item - Landscape

Cadastre

-  Base data 01/08/2007 © Land and Property Information (LPI)
-  Addendum data 02/11/2011 © City of Newcastle



Projection: GDA 1994
MGA Zone 56

Map identification number: 5900_COM_HER_002A_020_20150522

