









# Newcastle Local Environmental Plan 2012

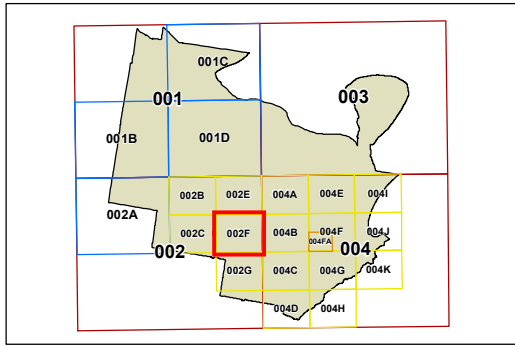
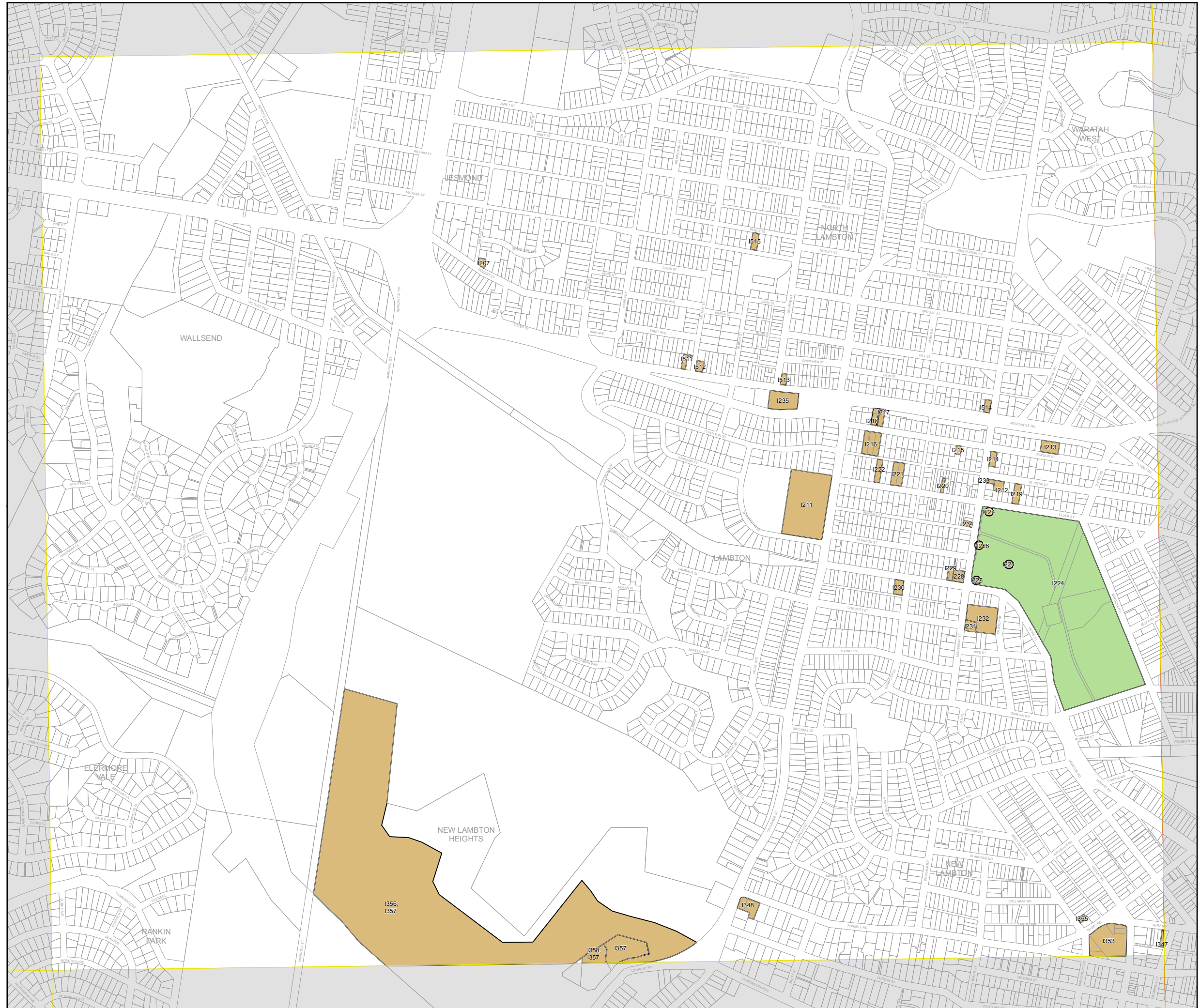
## Heritage Map - Sheet HER\_002F

### Heritage

-  Conservation area - General
-  Item - General
-  Item - Archaeological
-  Item - Landscape

### Cadastre

-  Base data 01/08/2007 © Land and Property Information (LPI)
-  Addendum data 02/11/2011 © City of Newcastle



Scale: 1:10,000 @ A3

Projection: GDA 1994  
MGA Zone 56