







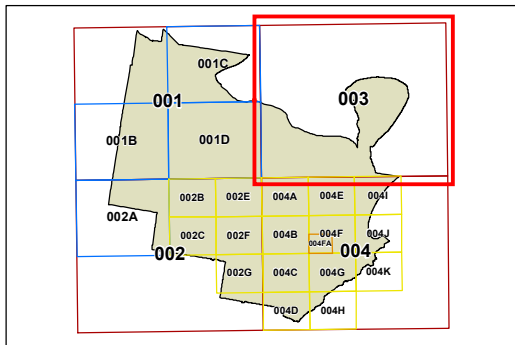
Heritage Map - Sheet HER\_003

**Heritage**

-  Conservation area - General
-  Item - General
-  Item - Archaeological
-  Item - Landscape

**Cadastre**

-  Base data 01/08/2007 © Land and Property Information (LPI)
-  Addendum data 02/11/2011 © City of Newcastle



Projection: GDA 1994  
MGA Zone 56

Scale: 1:40,000 @ A3

Map identification number: 5900\_COM\_HER\_003\_040\_20120402

