







Newcastle Local Environmental Plan 2012




City of Newcastle

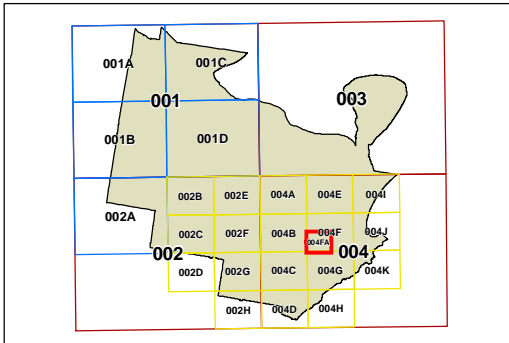
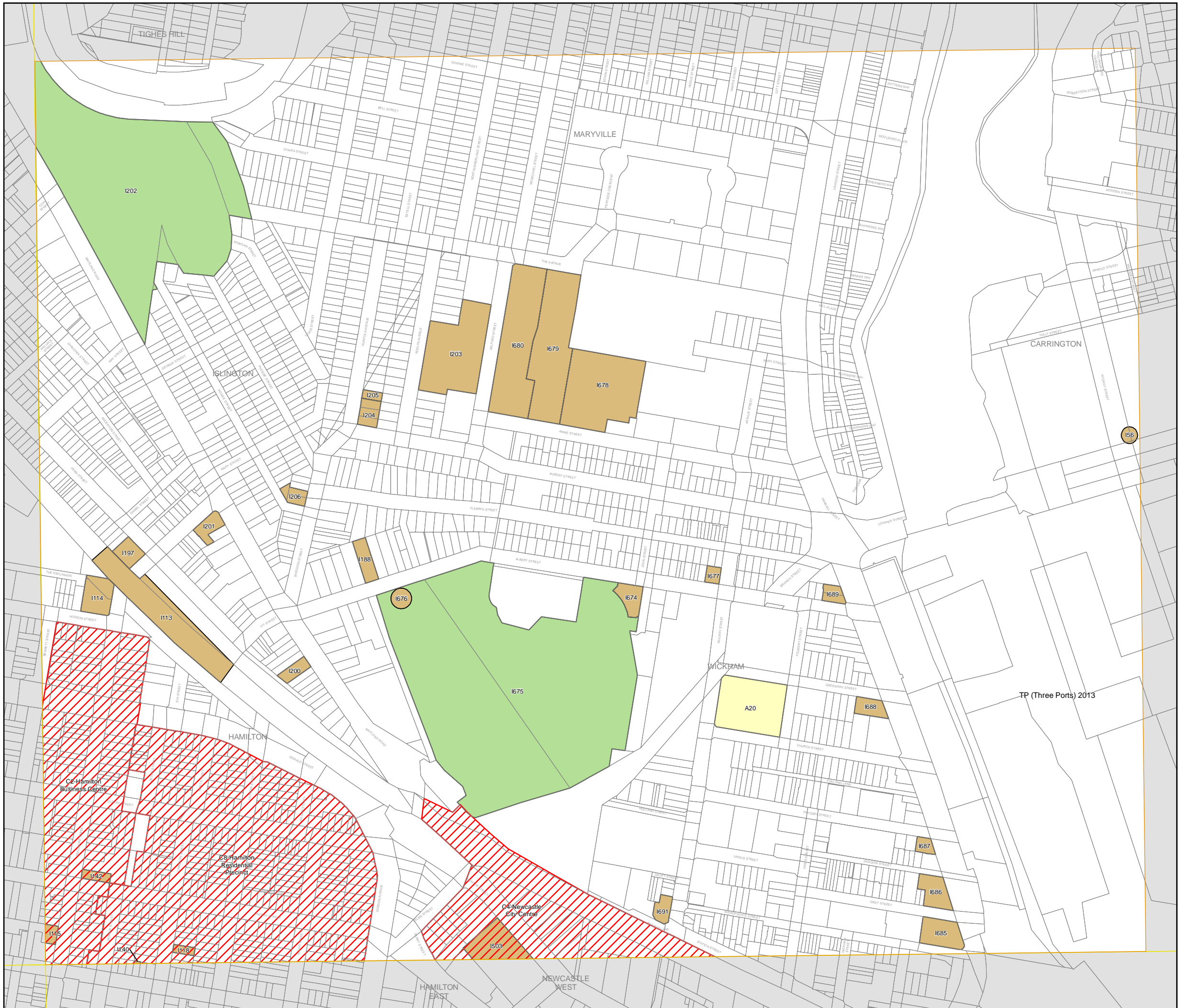
Heritage Map - Sheet HER_004FA

Heritage

-  Conservation Area - General
-  Item - General
-  Item - Archaeological
-  Item - Landscape

Cadastre

-  Base data 01/08/2007
-  © Land and Property Information (LPI)
-  Addendum data 20/05/2019 © City of Newcastle



Projection: GDA 1994
MGA Zone 56
Scale: 1:5,000 @ A3
Map identification number: 5900_COM_HER_004FA_005_20190520