







Newcastle Local Environmental Plan 2012

Heritage Map - Sheet HER_004G

Heritage

-  Conservation Area - General
-  Item - General
-  Item - Archaeological
-  Item - Landscape

Cadastre

-  Base data 01/08/2007 © Land and Property Information (LPI)
-  Addendum data 8/05/2017 © City of Newcastle

