










# Newcastle Local Environmental Plan 2012

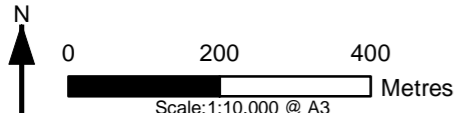
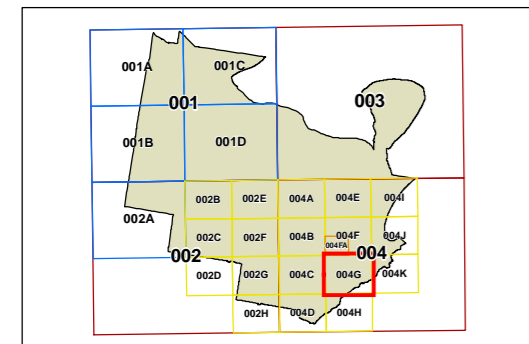
## Heritage Map - Sheet HER\_004G

### Heritage

-  Conservation Area - General
-  Item - General
-  Item - Archaeological
-  Item - Landscape

### Cadastral

-  Base data 01/08/2007
-  © Land and Property Information (LPI)
-  Addendum data 13/09/2018 © City of Newcastle



Projection: GDA 1994  
MGA Zone 56  
Map identification number: 5900\_COM\_HER\_004G\_010\_20180913

