







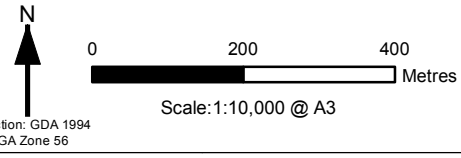
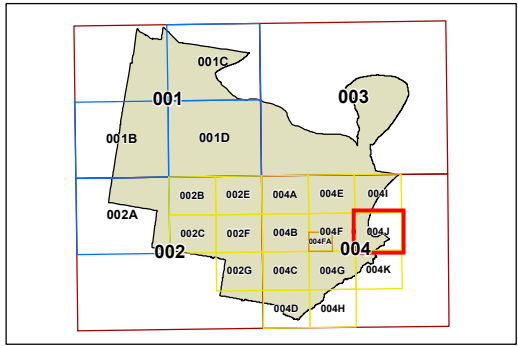
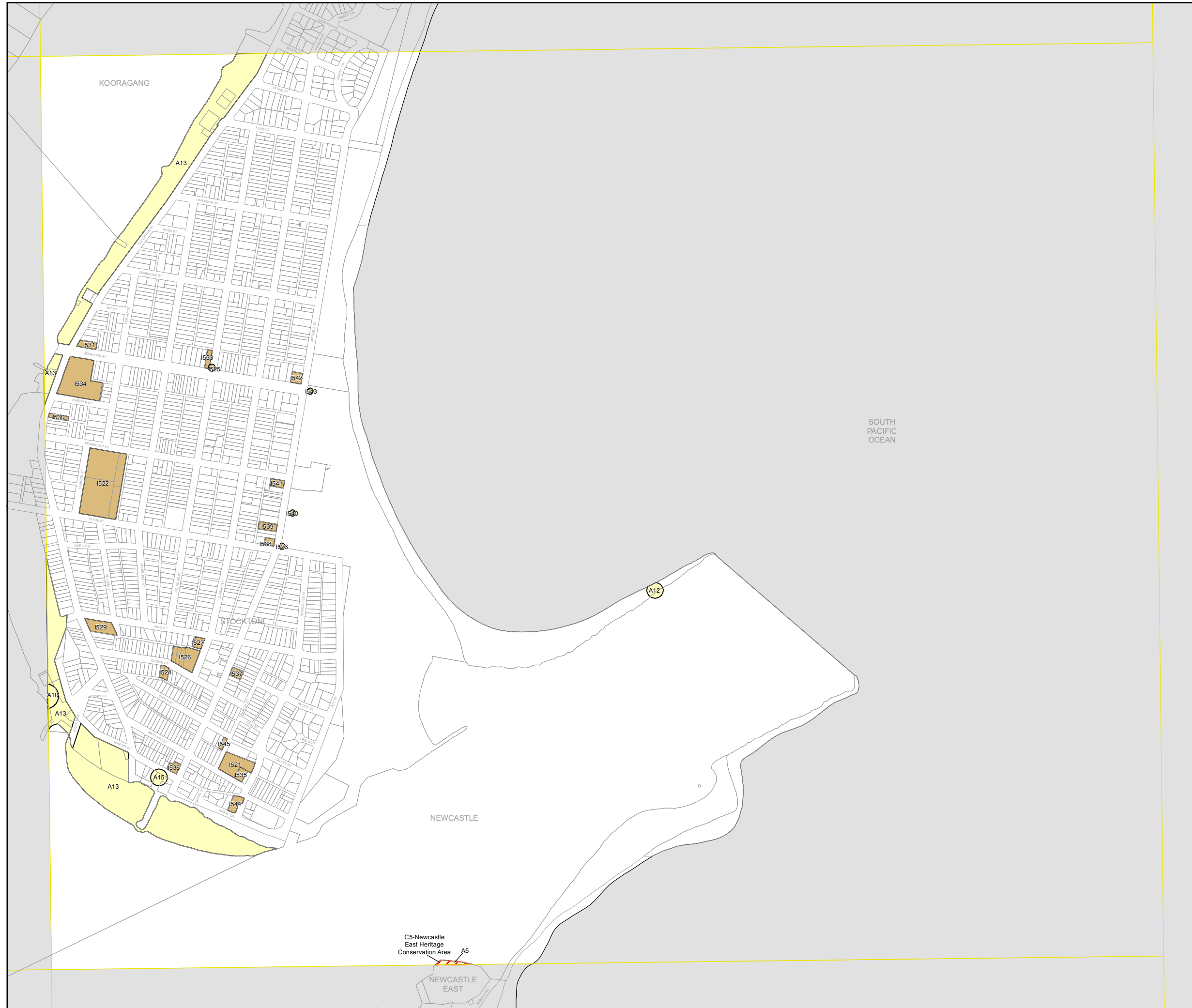
Heritage Map - Sheet HER_004J

Heritage

-  Conservation area - General
-  Item - General
-  Item - Archaeological
-  Item - Landscape

Cadastre

-  Base data 01/08/2007 © Land and Property Information (LPI)
-  Addendum data 02/11/2011 © City of Newcastle



C5-Newcastle
East Heritage
Conservation Area
A5
NEWCASTLE
EAST