







# Newcastle Local Environmental Plan 2012

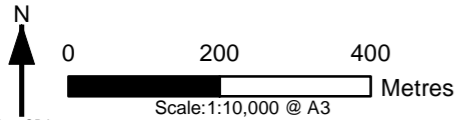
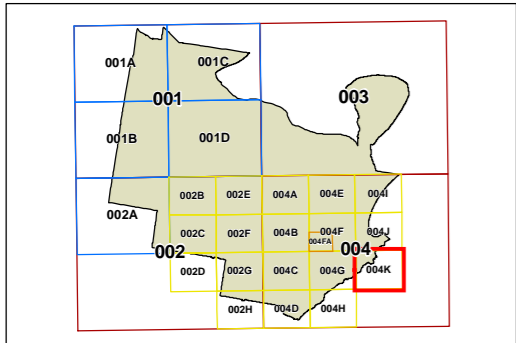
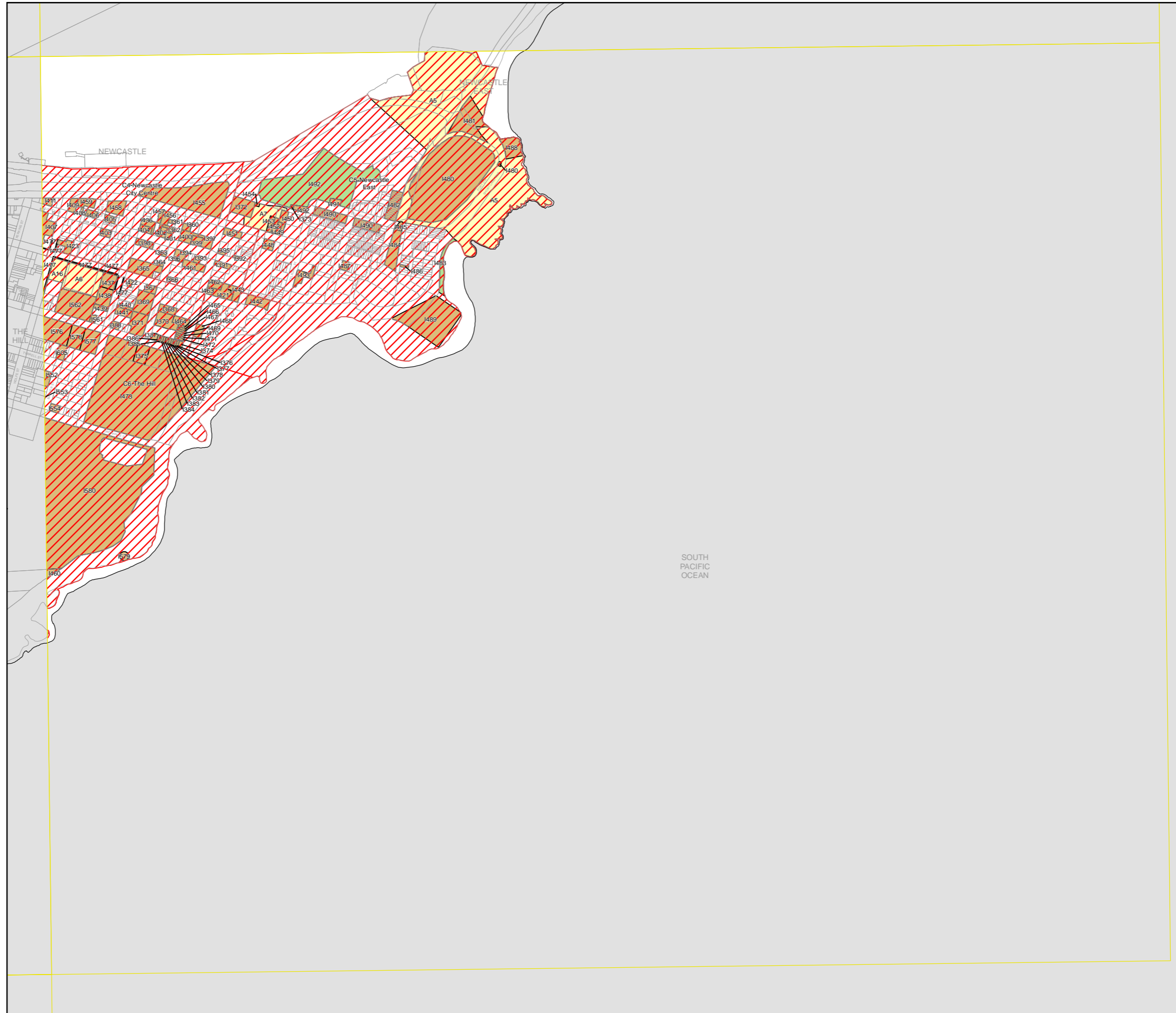
## Heritage Map - Sheet HER\_004K

### Heritage

-  Conservation Area - General
-  Item - General
-  Item - Archaeological
-  Item - Landscape

### Cadastre

-  Base data 01/08/2007 © Land and Property Information (LPI)
-  Addendum data 8/05/2017 © City of Newcastle



Projection: GDA 1994  
MGA Zone 56