



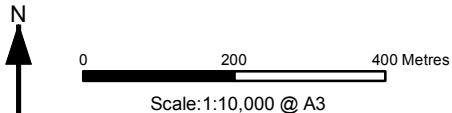
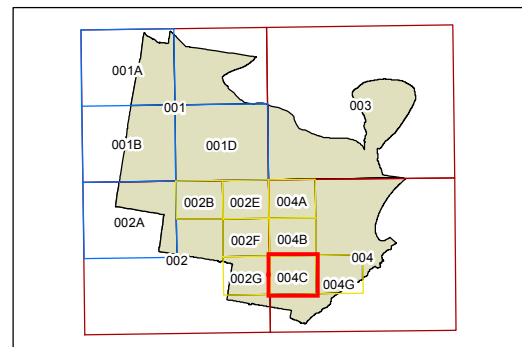
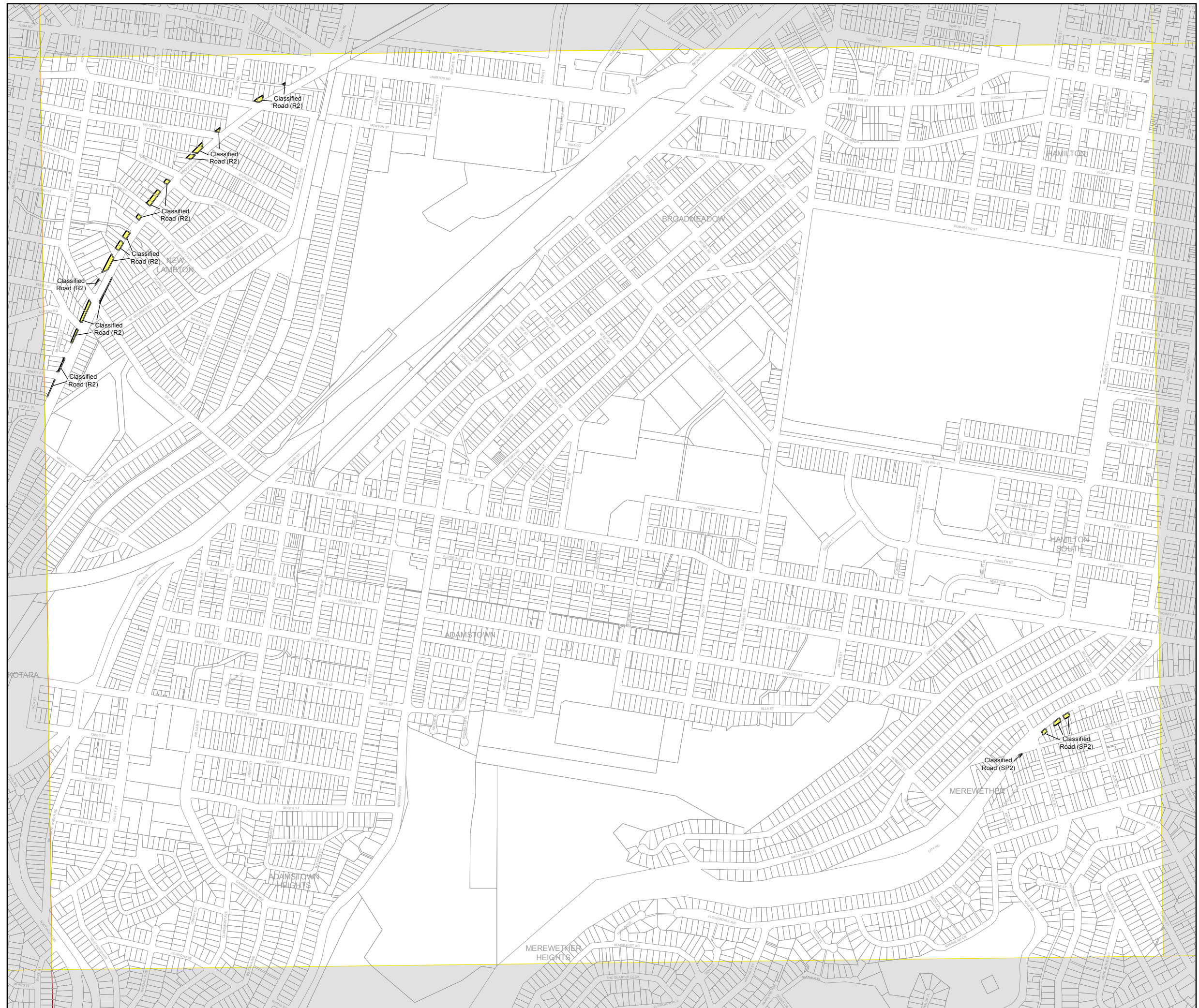
Newcastle Local Environmental Plan 2012

Land Reservation Acquisition Map - Sheet LRA_004C

- Car Park (B2)
- Classified Road (B2)
- Classified Road (E2)
- Classified Road (E3)
- Classified Road (E4)
- Classified Road (IN3)
- Classified Road (R2)
- Classified Road (R3)
- Classified Road (SP1)
- Classified Road (SP2)
- Local Road (R2)
- Local Road (R3)
- National Park (E1)

Cadastral

- Base data 01/08/2007 © Land and Property Information (LPI)
- Addendum data 02/11/2011 © City of Newcastle



Projection: GDA 1994
MGA Zone 56