











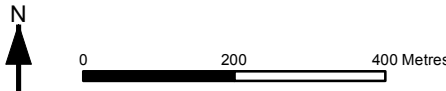
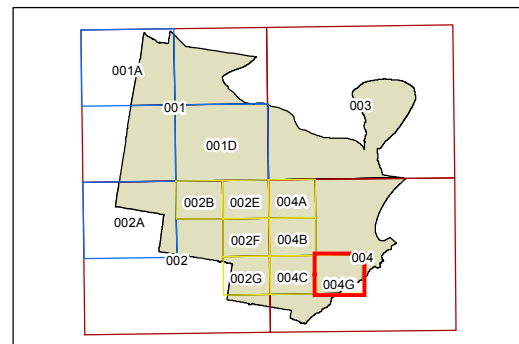
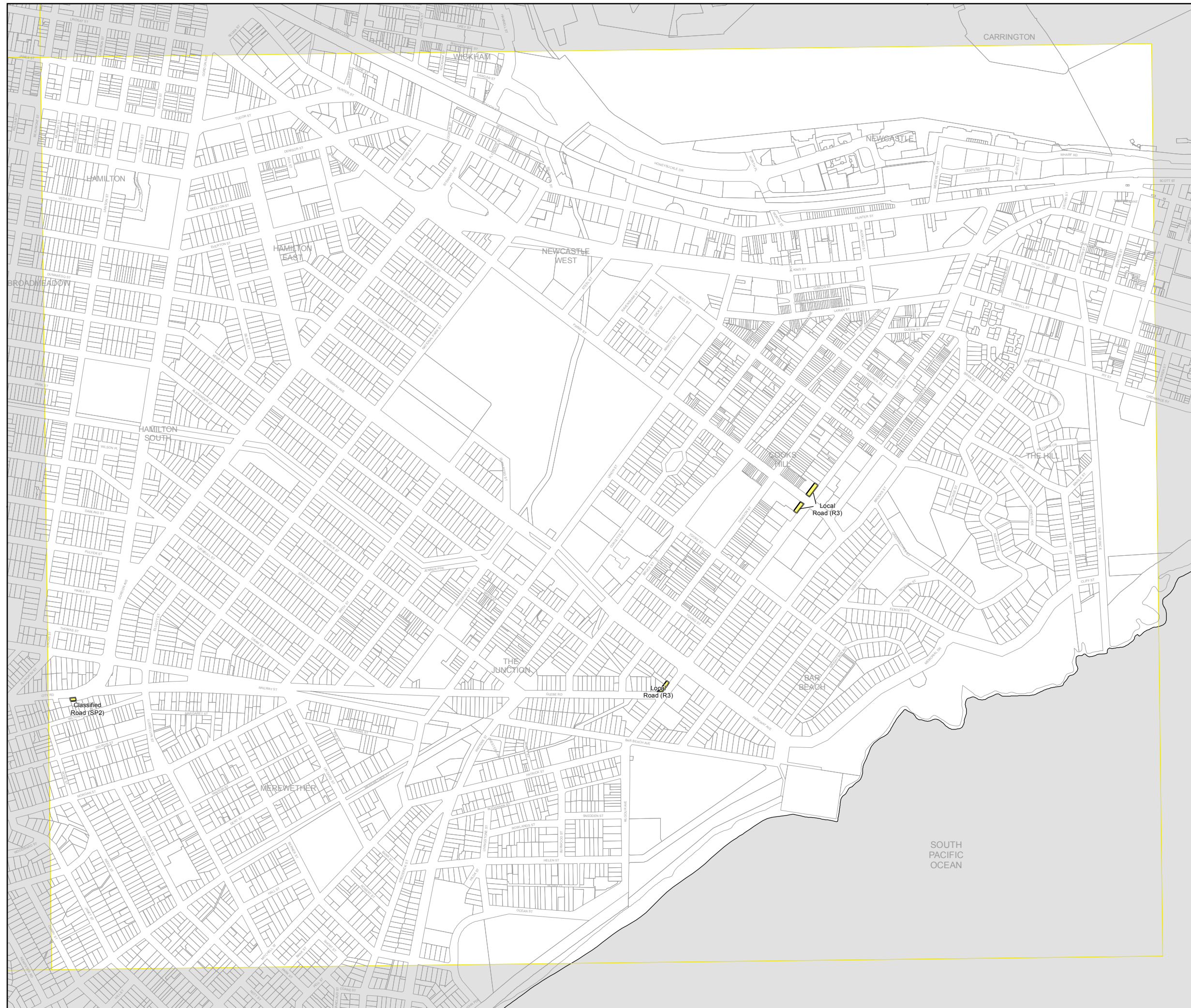


Land Reservation Acquisition Map - Sheet LRA_004G

-  Car Park (B2)
-  Classified Road (B2)
-  Classified Road (E2)
-  Classified Road (E3)
-  Classified Road (E4)
-  Classified Road (IN3)
-  Classified Road (R2)
-  Classified Road (R3)
-  Classified Road (RE1)
-  Classified Road (SP2)
-  Local Road (R2)
-  Local Road (R3)

Cadastre

 Base data 01/08/2007 © Land and Property Information (LPI)
 Addendum data 02/11/2011 © City of Newcastle



Projection: GDA 1994
MGA Zone 56

Scale: 1:10,000 @ A3