














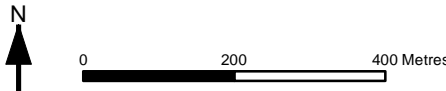
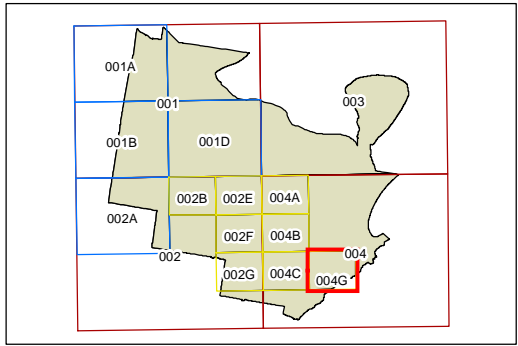
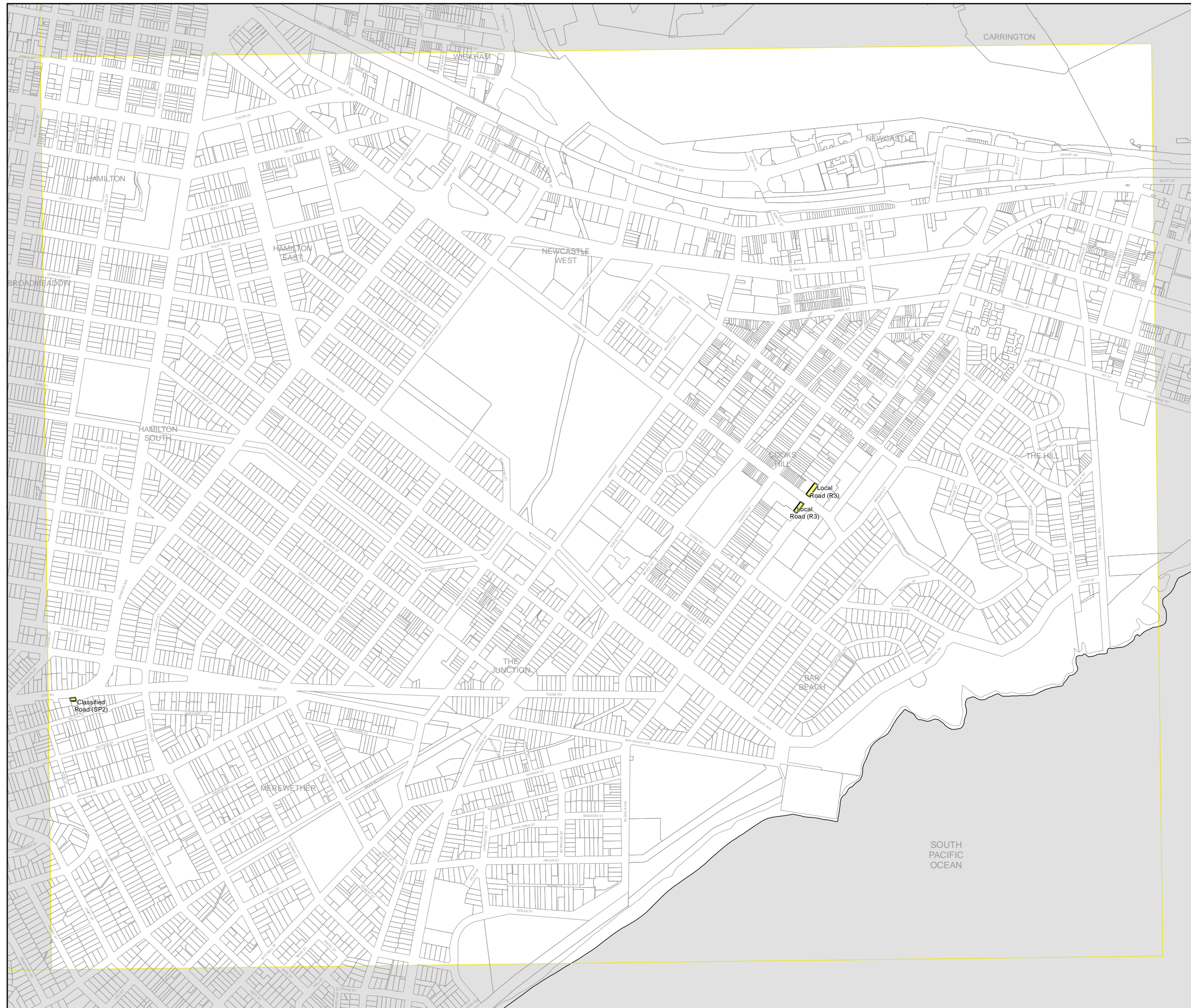


**Land Reservation Acquisition Map - Sheet LRA\_004G**

-  Car Park (B2)
-  Classified Road (B2)
-  Classified Road (E2)
-  Classified Road (E3)
-  Classified Road (E4)
-  Classified Road (IN3)
-  Classified Road (R2)
-  Classified Road (R3)
-  Classified Road (RE1)
-  Local Road (R2)
-  Local Road (R3)
-  National Park (E1)

**Cadastre**

-  Base data 09/09/2013
-  © Land and Property Information (LPI)
-  Addendum data 09/10/2013 © City of Newcastle



Projection: GDA 1994  
MGA Zone 56  
Scale: 1:10,000 @ A3