



Newcastle Local Environmental Plan 2012

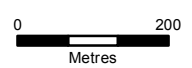
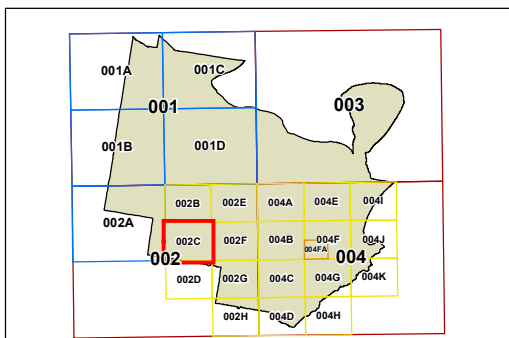
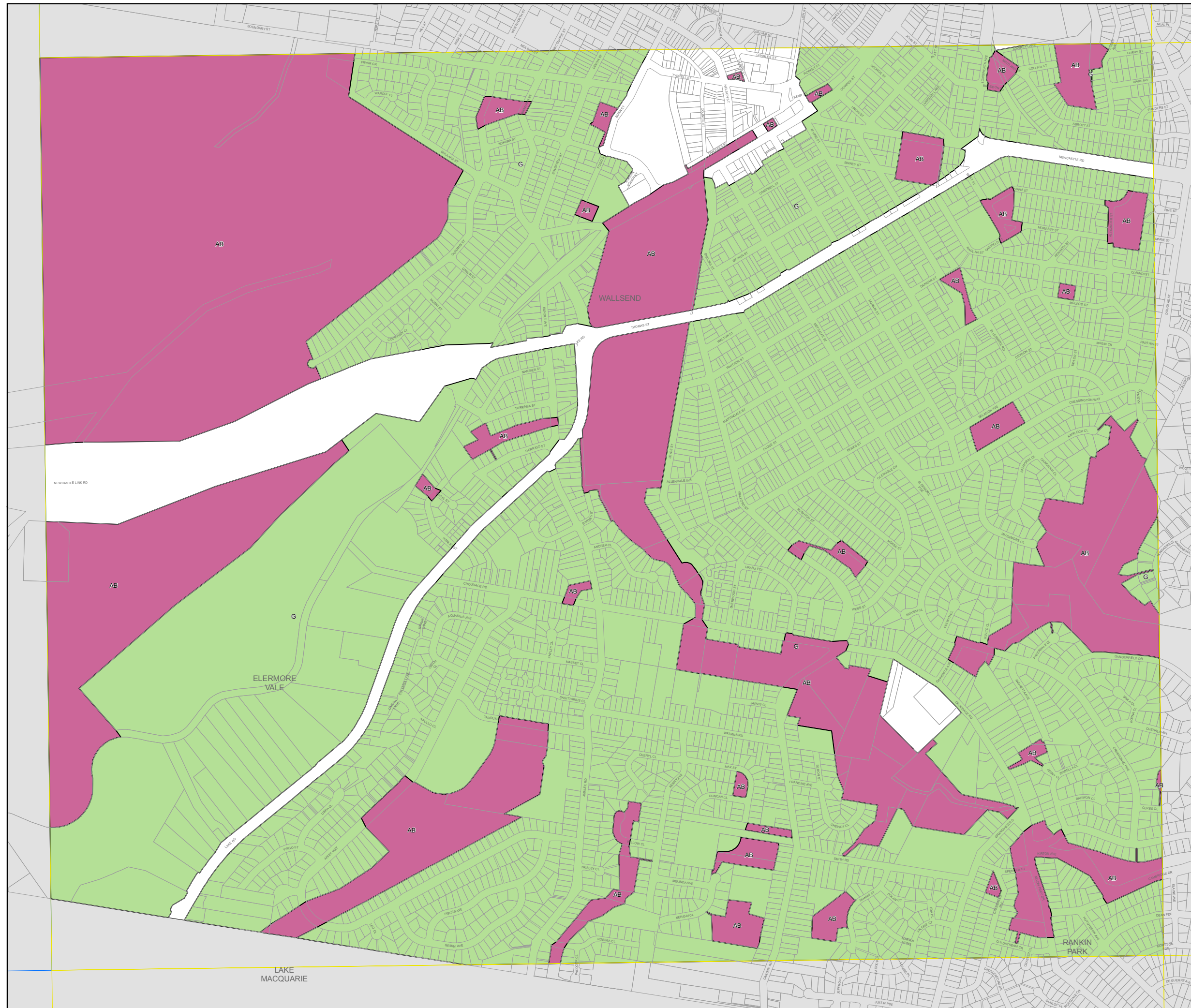
Lot Size Map Sheet - LSZ_002C

Minimum Lot Size (sq m)

- F 400
- G 450
- U 1000
- W 4000
- Z 20000 (2ha)
- AB 400000 (40ha)

Cadastre

Base data 09/09/2013 © Land and Property Information (LPI)
Addendum data 09/10/2013 © City of Newcastle



Scale: 1:10,000 @ A3

Projection: GDA 1994
MGA Zone 56

Map Identification Number: 5900_COM_LSZ_002C_010_20160803