

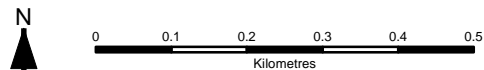
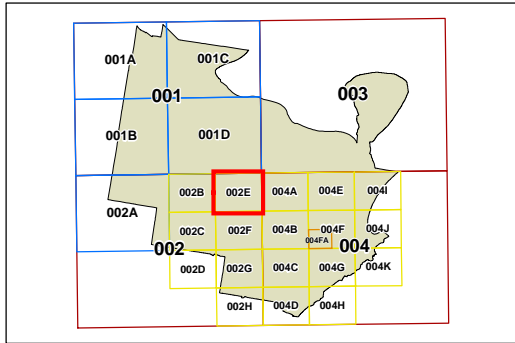
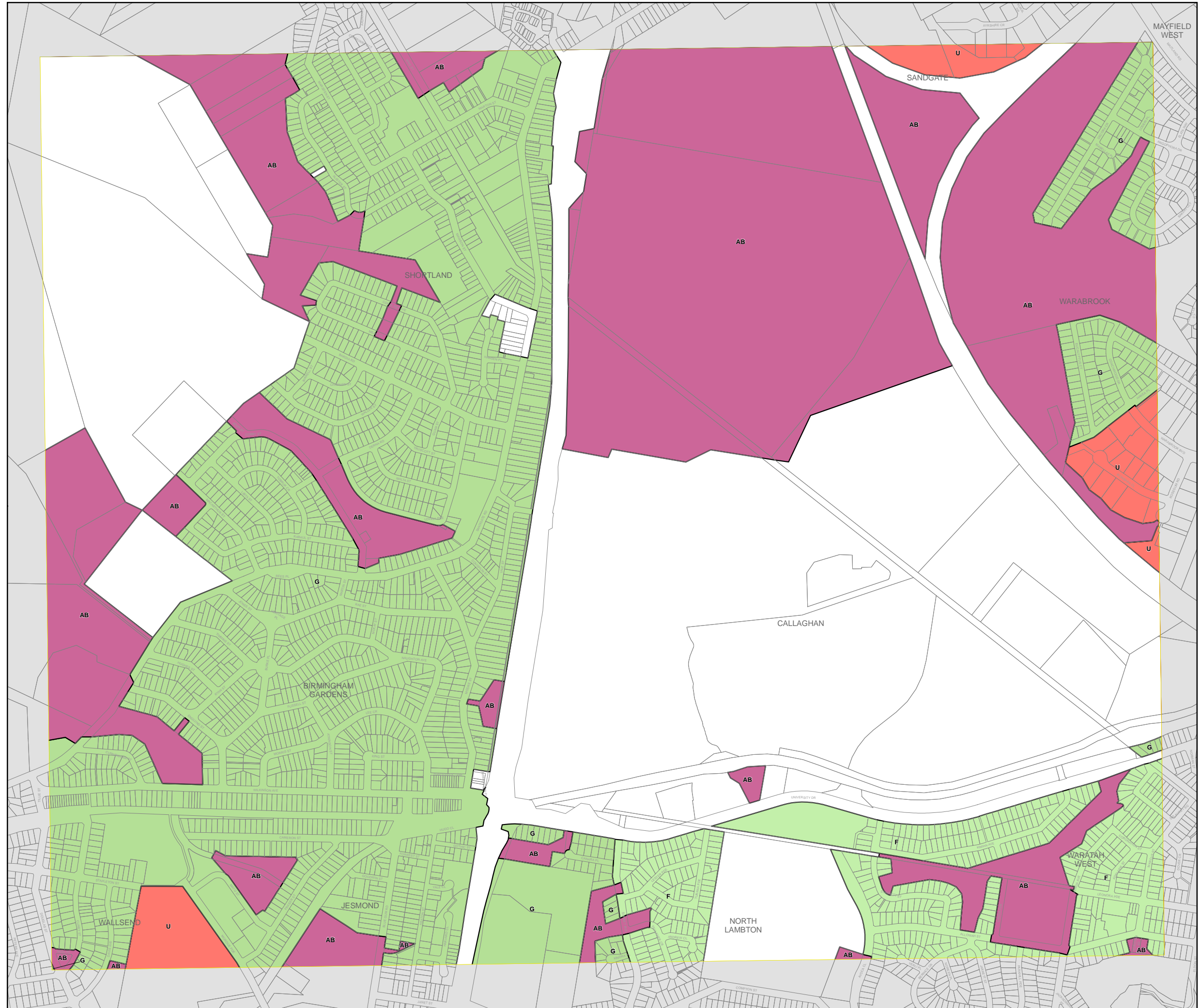
Lot Size Map - Sheet LSZ\_002E

**Minimum Lot Size (sq m)**

- F 400
- G 450
- U 1000
- W 4000
- Z 20000 (2 ha)
- AB 400000 (40 ha)

**Cadastre**

Base data 09/09/2013  
 © Land and Property Information (LPI)  
 Addendum data 09/10/2013 © City of Newcastle



Scale: 1:10,000 @ A3

Projection: GDA 1994  
 MGA Zone 56

Map Identification Number:  
 5900\_COM\_LSZ\_002E\_010\_20140212