



# Newcastle Local Environmental Plan 2012

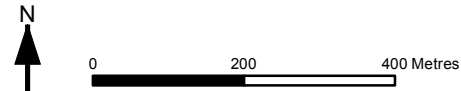
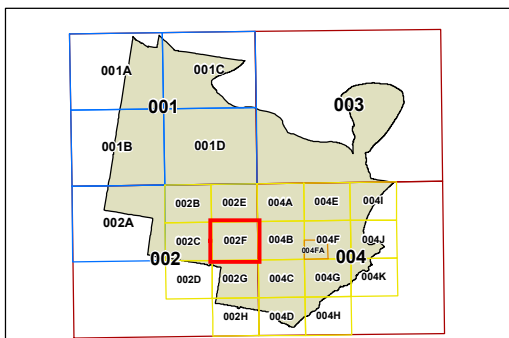
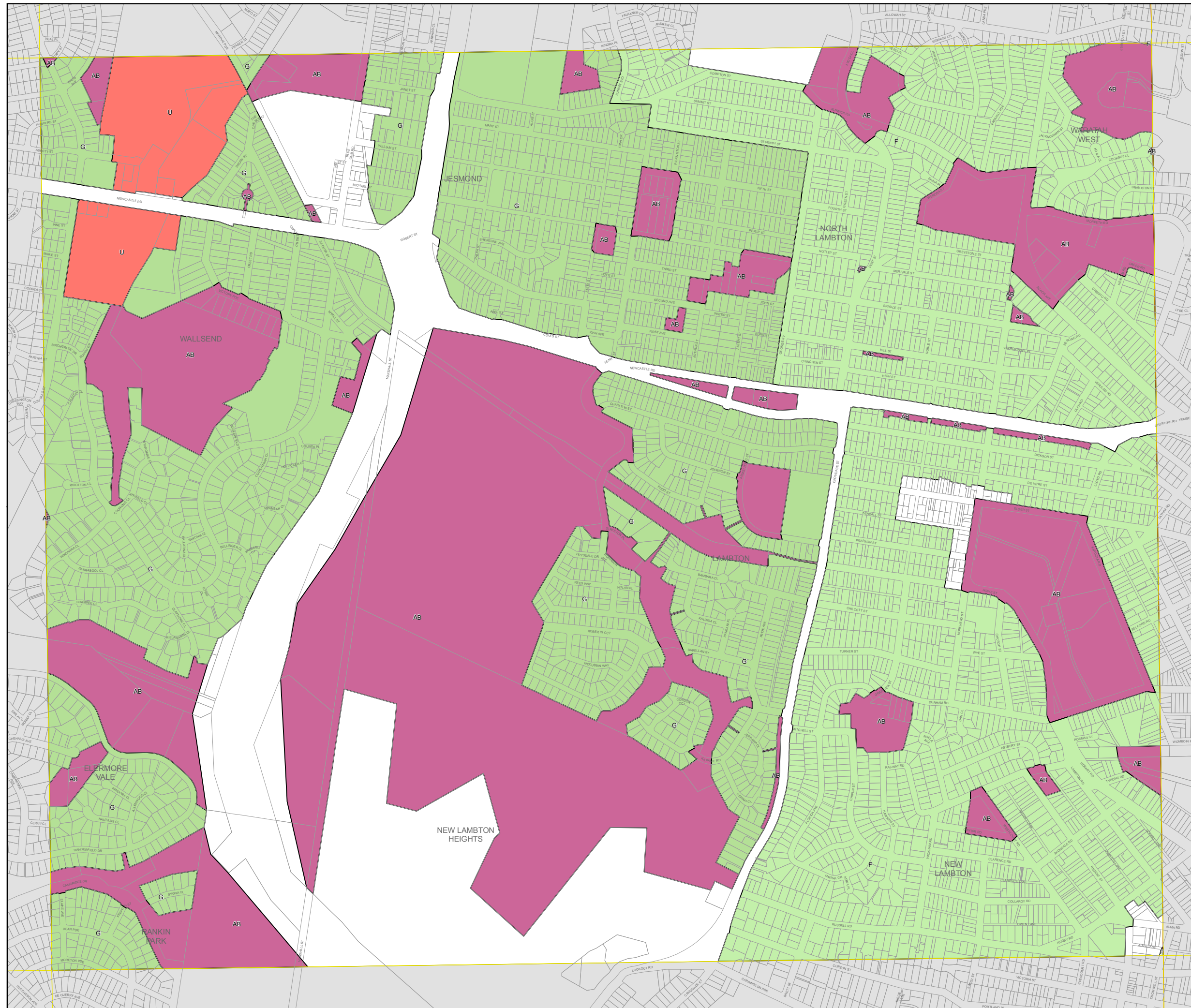
## Lot Size Map Sheet - LSZ\_002F

### Minimum Lot Size (sq m)

- F 400
- G 450
- U 1000
- W 4000
- Z 20000 (2ha)
- AB 400000 (40ha)

### Cadastre

Base data 01/08/2007 © Land and Property Information (LPI)  
 Addendum data 02/11/2011 © City of Newcastle



Projection: GDA 1994  
MGA Zone 56  
Scale: 1:10,000 @ A3