



# Newcastle Local Environmental Plan 2012

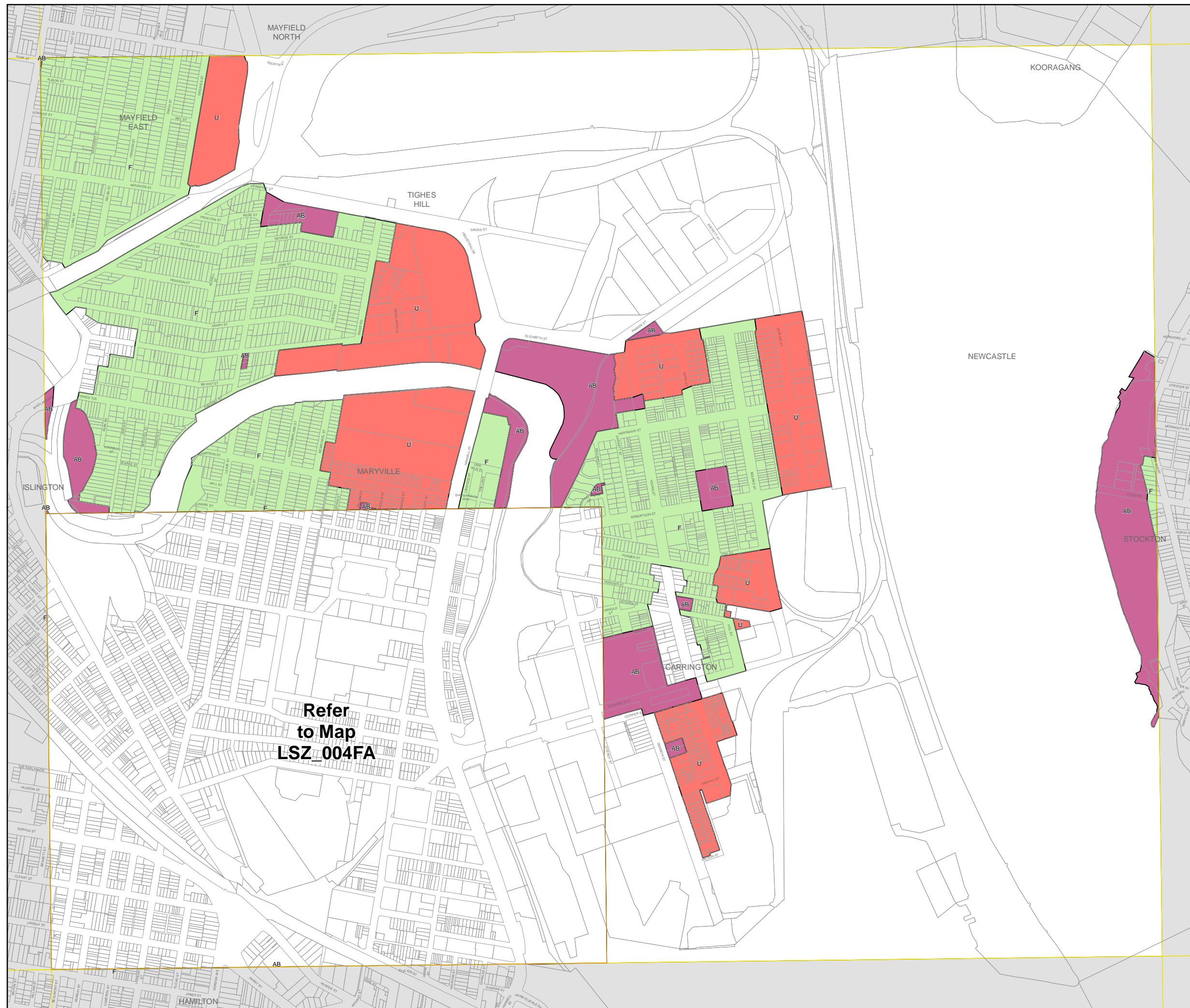
## Lot Size Map - Sheet LSZ\_004F

### Minimum Lot Size

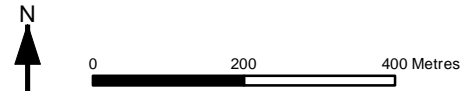
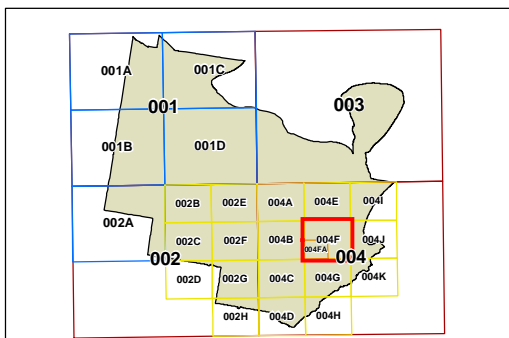
- F 400
- G 450
- U 1000
- W 4000
- Z 20000 (2ha)
- AB 400000 (40ha)

### Cadastre

Base data 01/08/2007 © Land and Property Information (LPI)  
Addendum data 13/03/2014 © City of Newcastle



Refer to Map  
LSZ\_004FA



Projection: GDA 1994  
MGA Zone 56  
Scale: 1:10,000 @ A3