



Newcastle Local Environmental Plan 2012

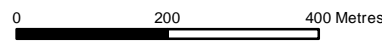
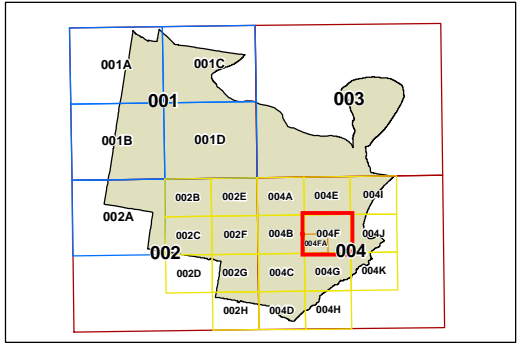
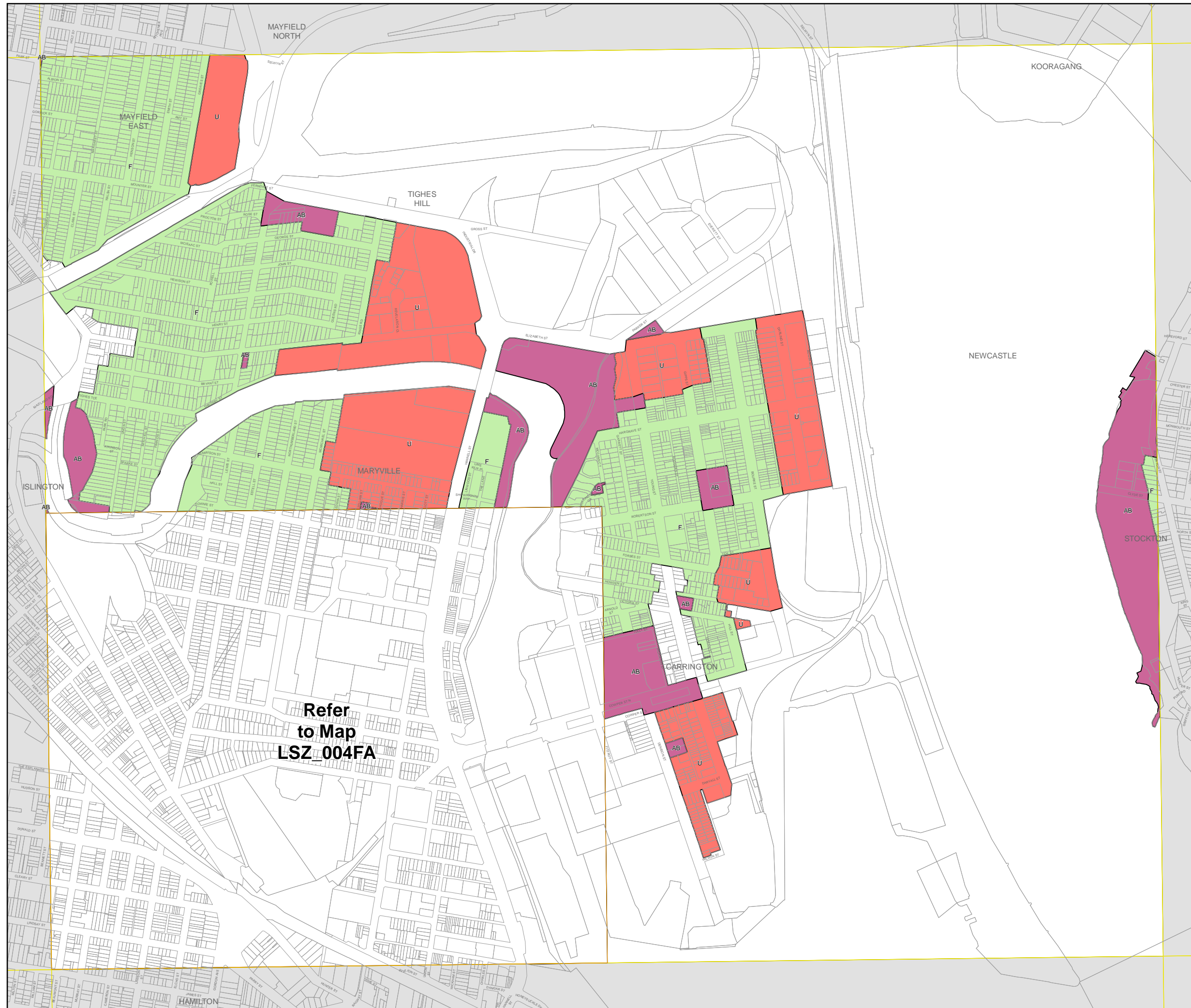
Lot Size Map - Sheet LSZ_004F

Minimum Lot Size

- F 400
- G 450
- U 1000
- W 4000
- Z 20000 (2ha)
- AB 400000 (40ha)

Cadastre

Base data 09/09/2013
 © Land and Property Information (LPI)
 Addendum data 09/10/2013 © City of Newcastle



Projection: GDA 1994
 MGA Zone 56
 Scale: 1:10,000 @ A3

Map Identification Number: 5900_COM_LSZ_004F_010_20170418