



Newcastle Local Environmental Plan 2012

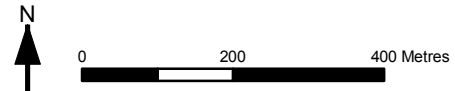
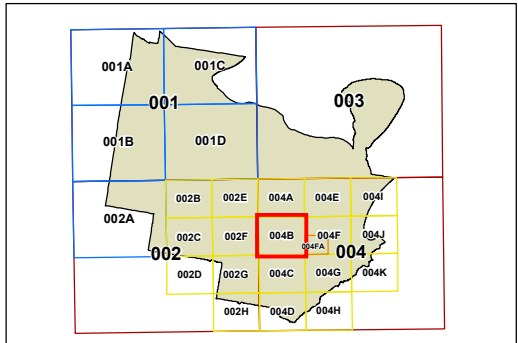
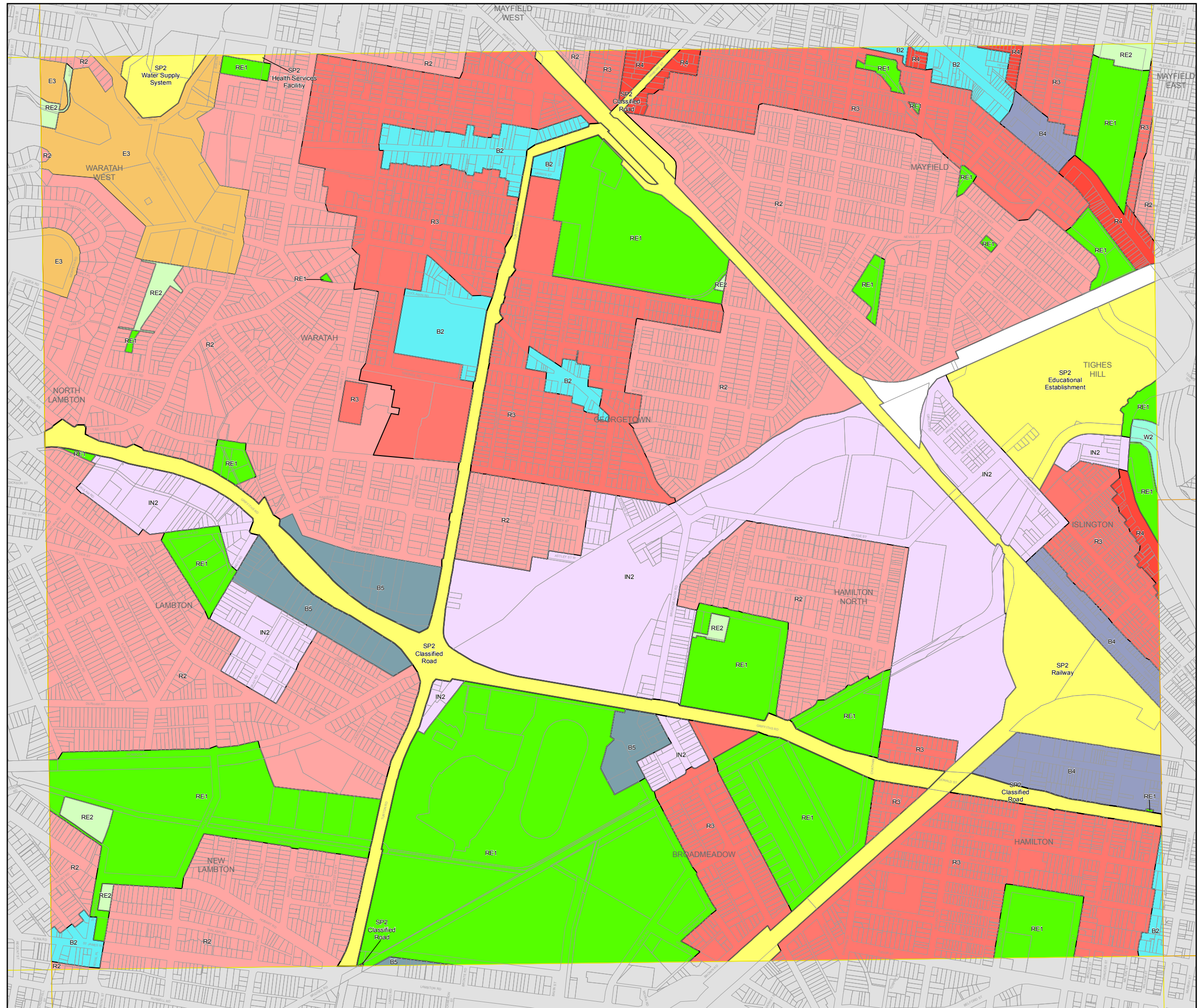
Land Zoning Map - Sheet LZN_004B

Zone

- B1 Neighbourhood Centre
- B2 Local Centre
- B3 Commercial Core
- B4 Mixed Use
- B5 Business Development
- E1 National Parks and Nature Reserves
- E2 Environmental Conservation
- E3 Environmental Management
- E4 Environmental Living
- IN1 General Industrial
- IN2 Light Industrial
- IN3 Heavy Industrial
- R2 Low Density Residential
- R3 Medium Density Residential
- R4 High Density Residential
- RE1 Public Recreation
- RE2 Private Recreation
- SP2 Infrastructure
- W2 Recreational Waterways
- UL Unzoned Land
- MD SEPP (Major Development) 2005
- TP SEPP (Three Ports)

Cadastre

- Base data 01/08/2007 © Land and Property Information (LPI)
- Addendum data 02/11/2011 © City of Newcastle



Projection: GDA 1994
MGA Zone 56

Map identification number: 5900_COM_LZN_004B_010_20141103