





North Sydney Local Environmental Plan 2013

Additional Permitted Uses Map - Sheet APU_002

 Additional Permitted Uses

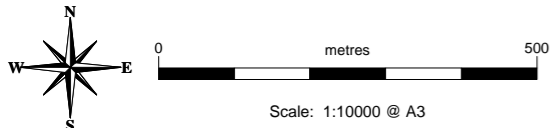
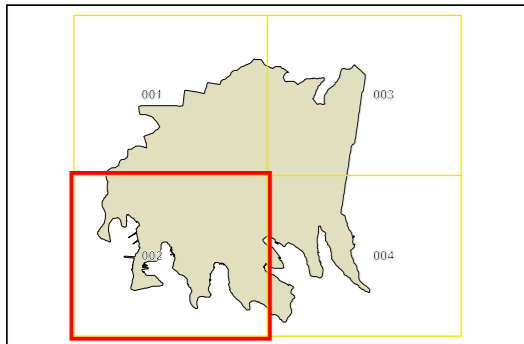
Cadastre

 Cadastre 07/06/13 © North Sydney Council

LANE COVE
LGA

SYDNEY HARBOUR

Area A



Projection GDA 1994
MGA Zone 56

Map identification number:
5950_COM_APU_002_010_20131115