



# North Sydney Local Environmental Plan 2013

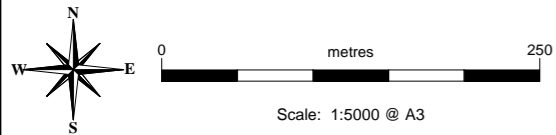
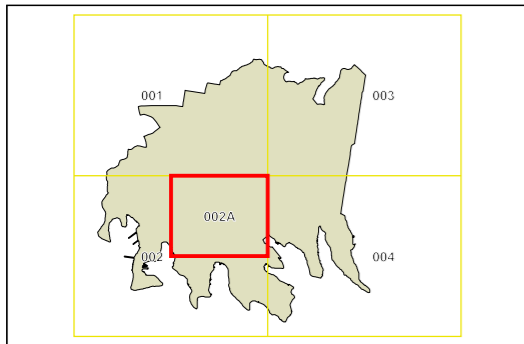
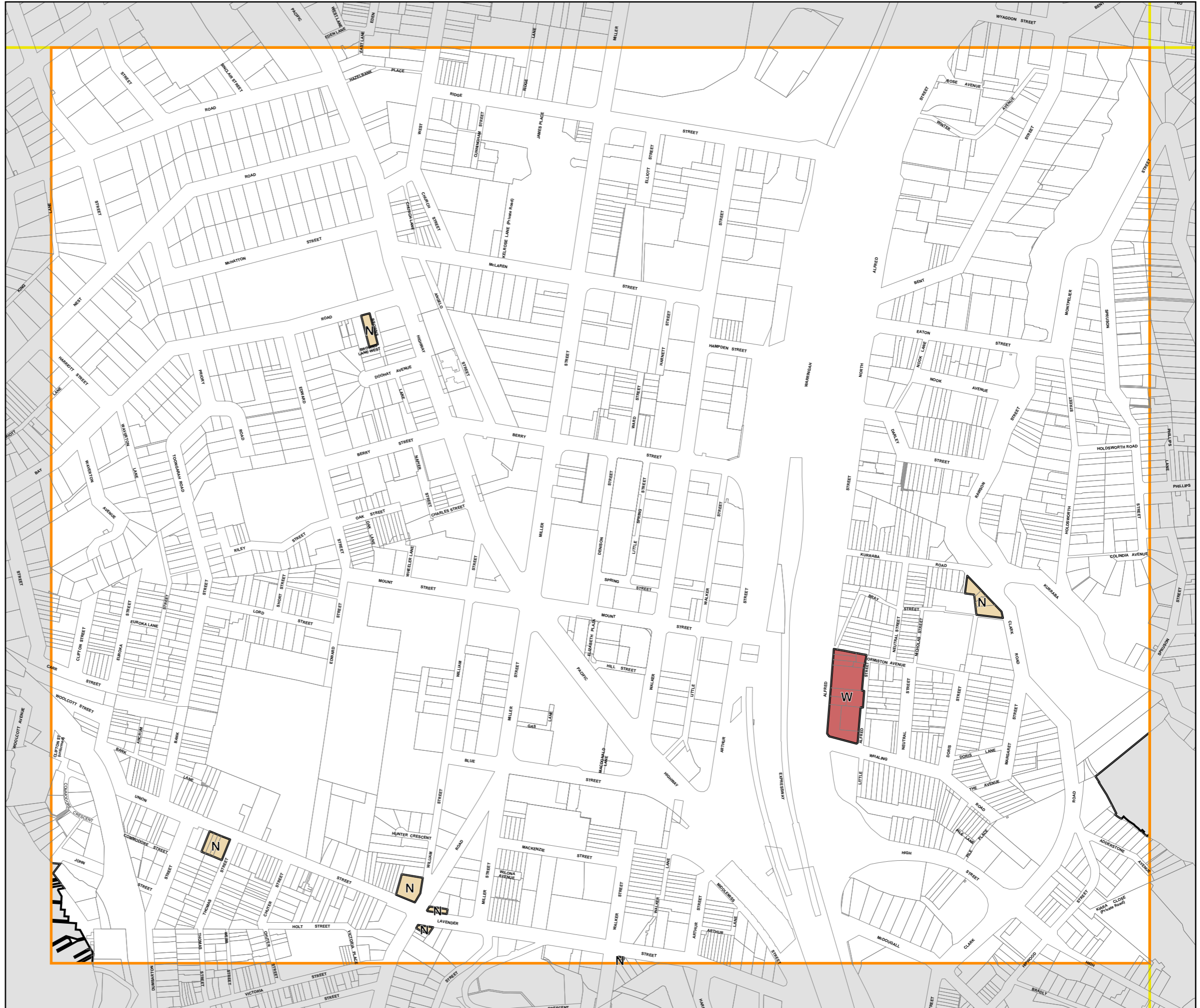
## Floor Space Ratio Map - Sheet FSR\_002A

### Maximum Floor Space Ratio (n:1)

N	1
W	3.5
X	4.27
Z	5.6
AA	6.6
AI	25.4

### Cadastre

Cadastre 11/04/18 © North Sydney Council



Projection GDA 1994  
MGA Zone 56

Map identification number:  
5950\_COM\_FSR\_002A\_005\_20180411