



North Sydney Local Environmental Plan 2013

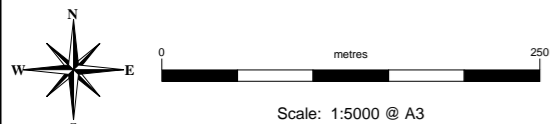
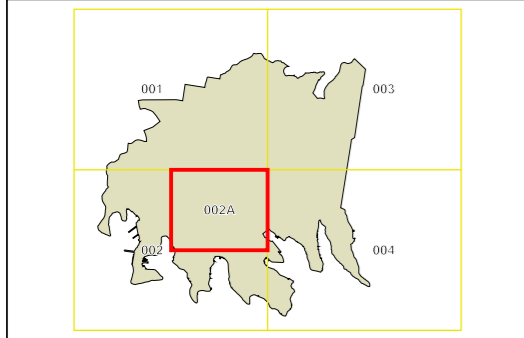
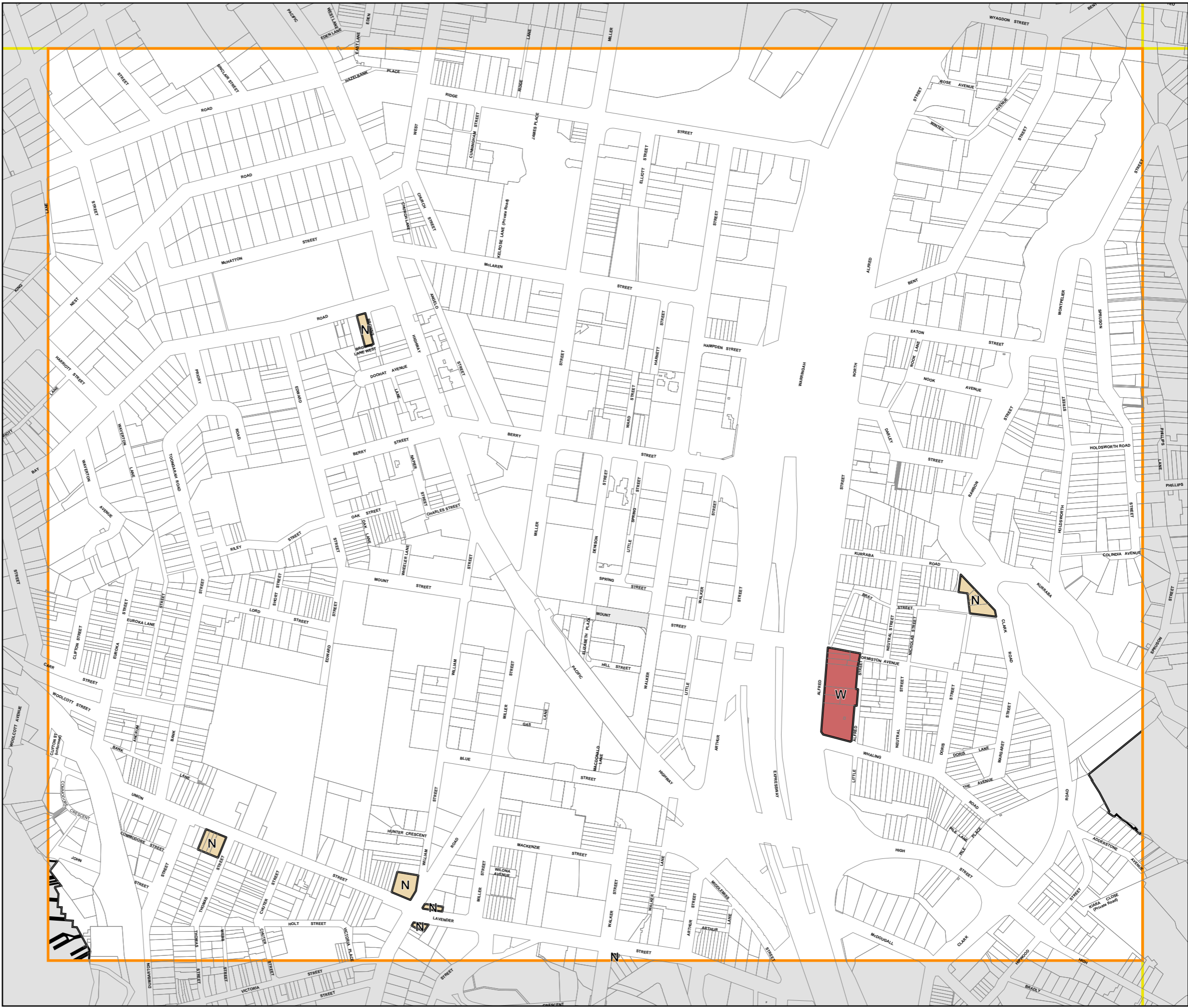
Floor Space Ratio Map - Sheet FSR_002A

Maximum Floor Space Ratio (n:1)

N	1
W	3.5
X	4.27
Z	5.6
AA	6.6
AB	7
AI	25.4

Cadastre

□ Cadastre 13/08/19 © North Sydney Council



Projection GDA 1994
MGA Zone 56

Map identification number:
5950_COM_FSR_002A_005_20190813