



North Sydney Local Environmental Plan 2013

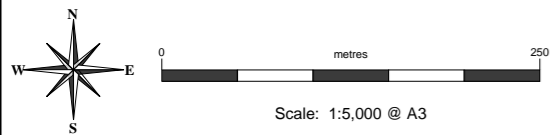
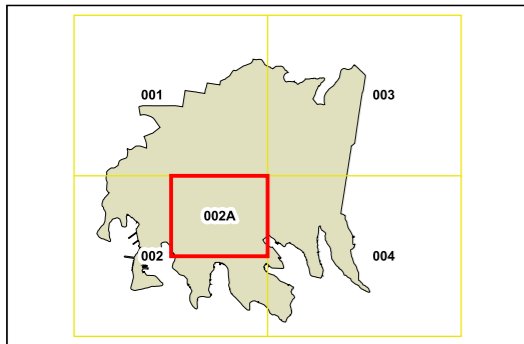
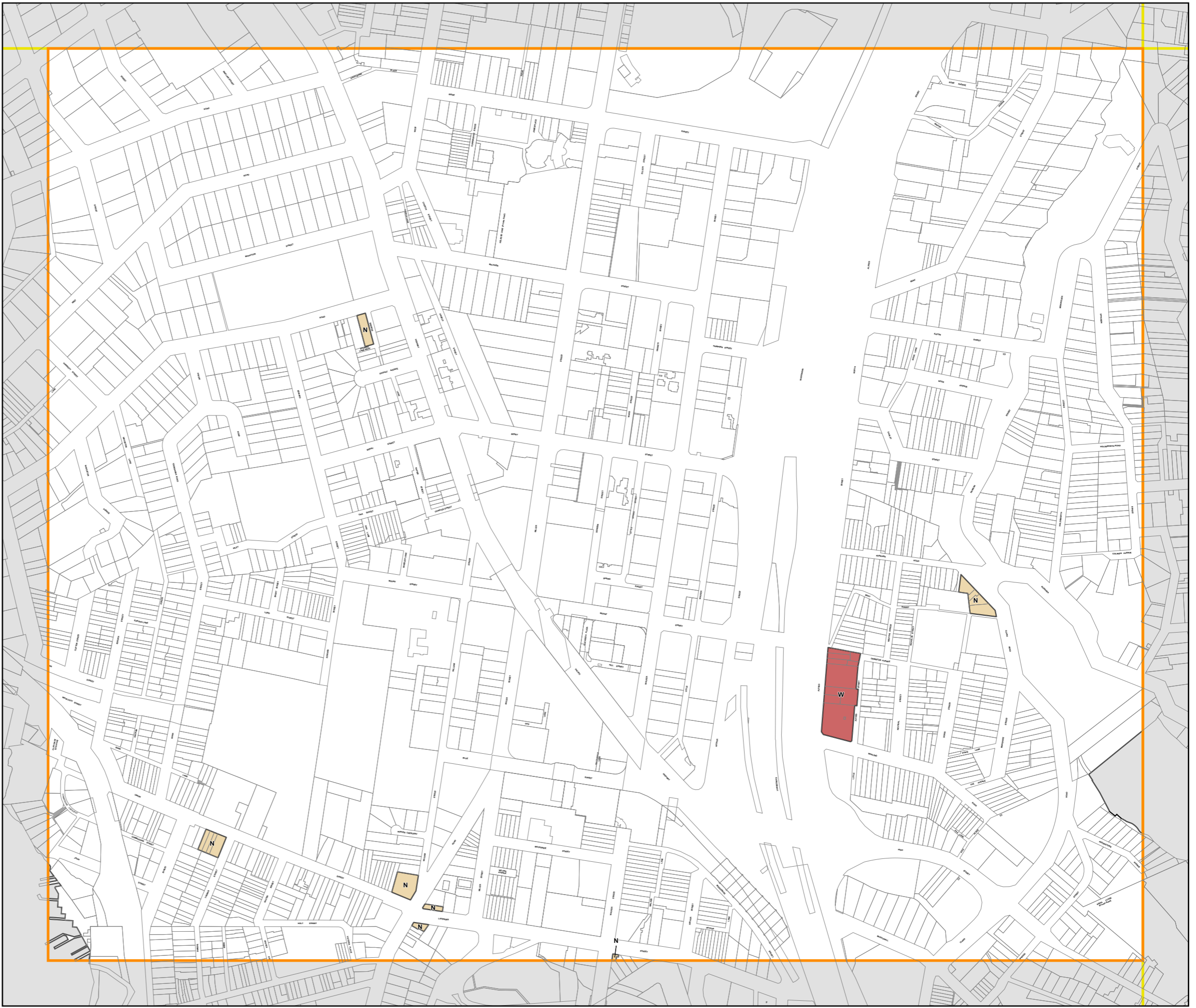
Floor Space Ratio Map - Sheet FSR_002A

Maximum Floor Space Ratio (n:1)

N	1
W	3.5
X	4.27
Z	5.6
AA1	6
AA2	6.3
AA3	6.6
AB1	7
AB2	7.5
AF	11.5
AI1	18
AI2	25.4

Cadastre

□ Cadastre 10/08/20 © North Sydney Council



Map identification number:
5950_COM_FSR_002A_005_20200810