



**North Sydney Local
Environmental
Plan 2013**

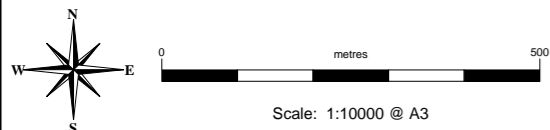
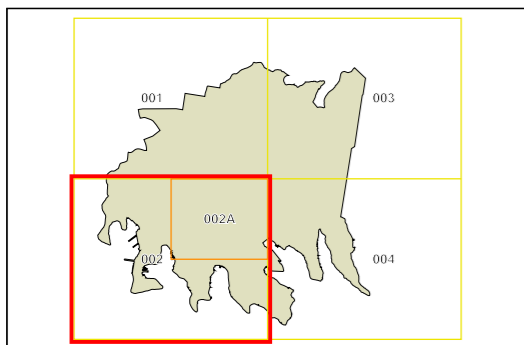
**Floor Space Ratio Map
- Sheet FSR_002**

Maximum Floor Space Ratio (n:1)

N	1
W	3.5
X	4.27
Z	5.6
AA	6.6
AB	7
AI	25.4

Cadastre

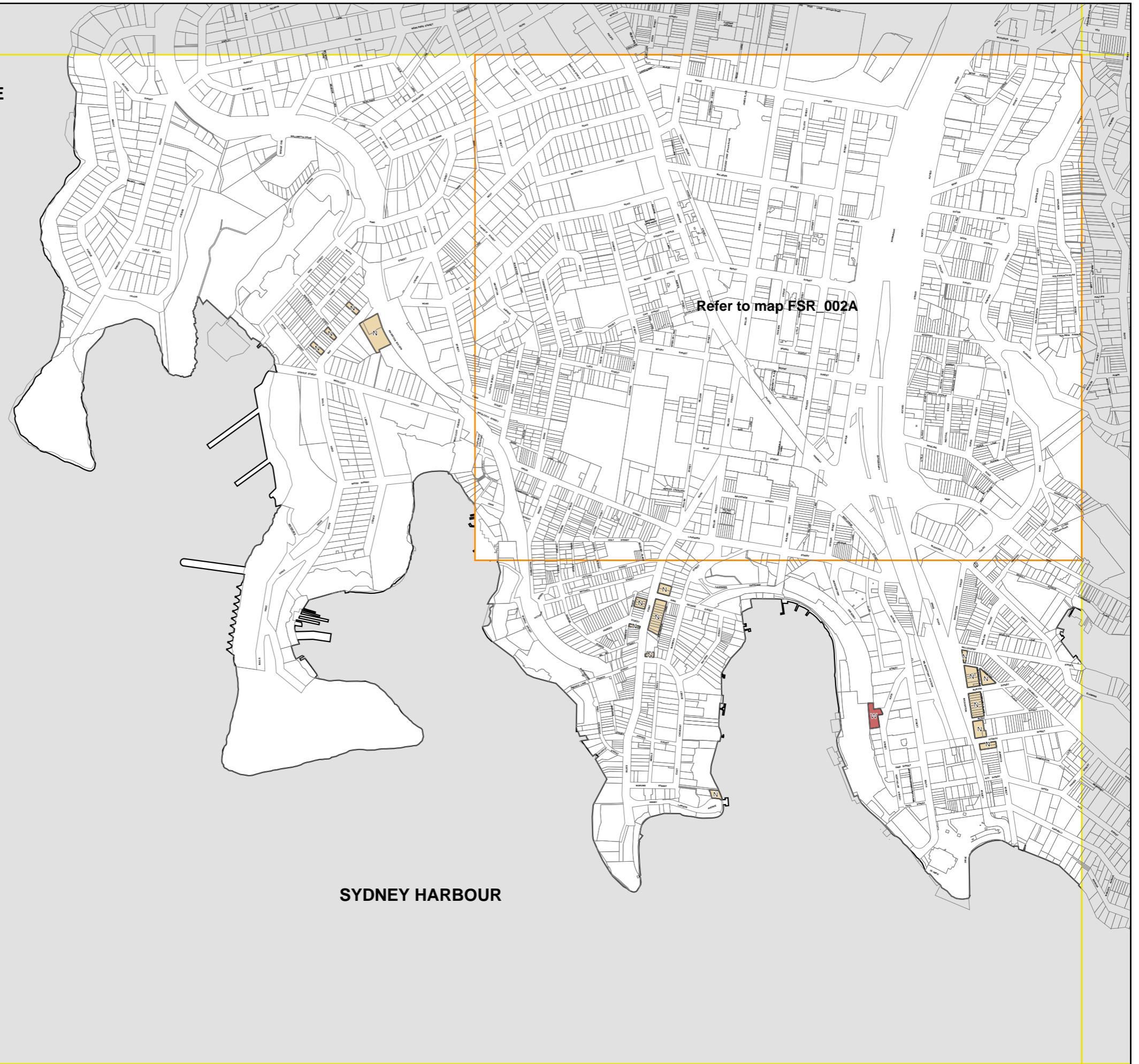
□ Cadastre 13/08/19 © North Sydney Council



Projection GDA 1994
MGA Zone 56

Map identification number:
5950_COM_FSR_002_010_20190813

**LANE COVE
LGA**



SYDNEY HARBOUR