




**North Sydney Local  
Environmental  
Plan 2013**

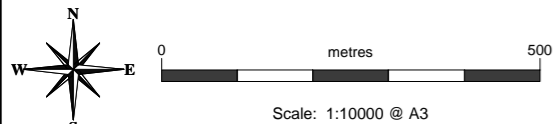
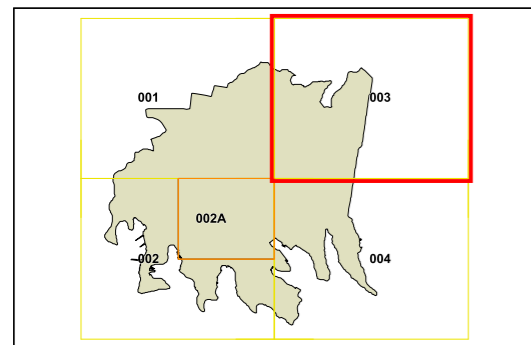
**Floor Space Ratio Map  
- Sheet FSR\_003**

**Maximum Floor Space Ratio (n:1)**

N	1
W	3.5
AA	6.6

**Cadastre**

 Cadastre 07/06/13 ©North Sydney Council



Projection GDA 1994  
MGA Zone 56

Map identification number:  
5950\_COM\_FSR\_003\_010\_20130607