




**North Sydney Local
Environmental
Plan 2013**

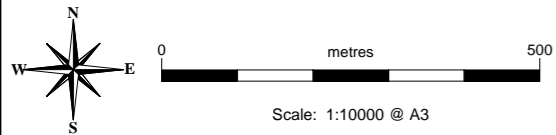
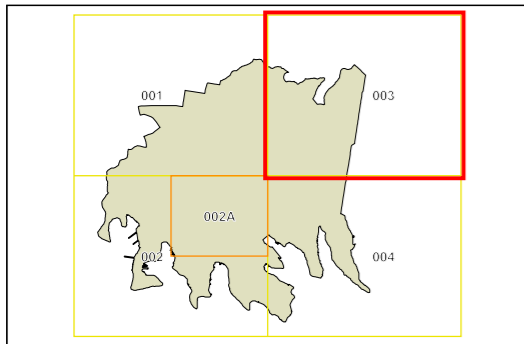
Floor Space Ratio Map
- Sheet FSR_003

Maximum Floor Space Ratio (n:1)

N	1
W	3.5
X	4.27
Z	5.6
AA	6.6
AI	25.4

Cadastre

 Cadastre 11/04/18 © North Sydney Council



Projection GDA 1994
MGA Zone 56

Map identification number:
5950_COM_FSR_003_010_20180411