



# North Sydney Local Environmental Plan 2013

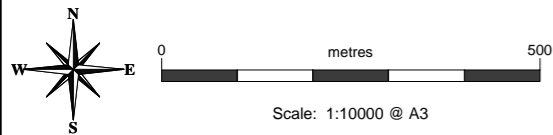
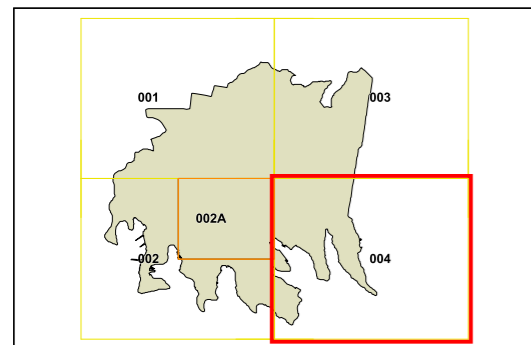
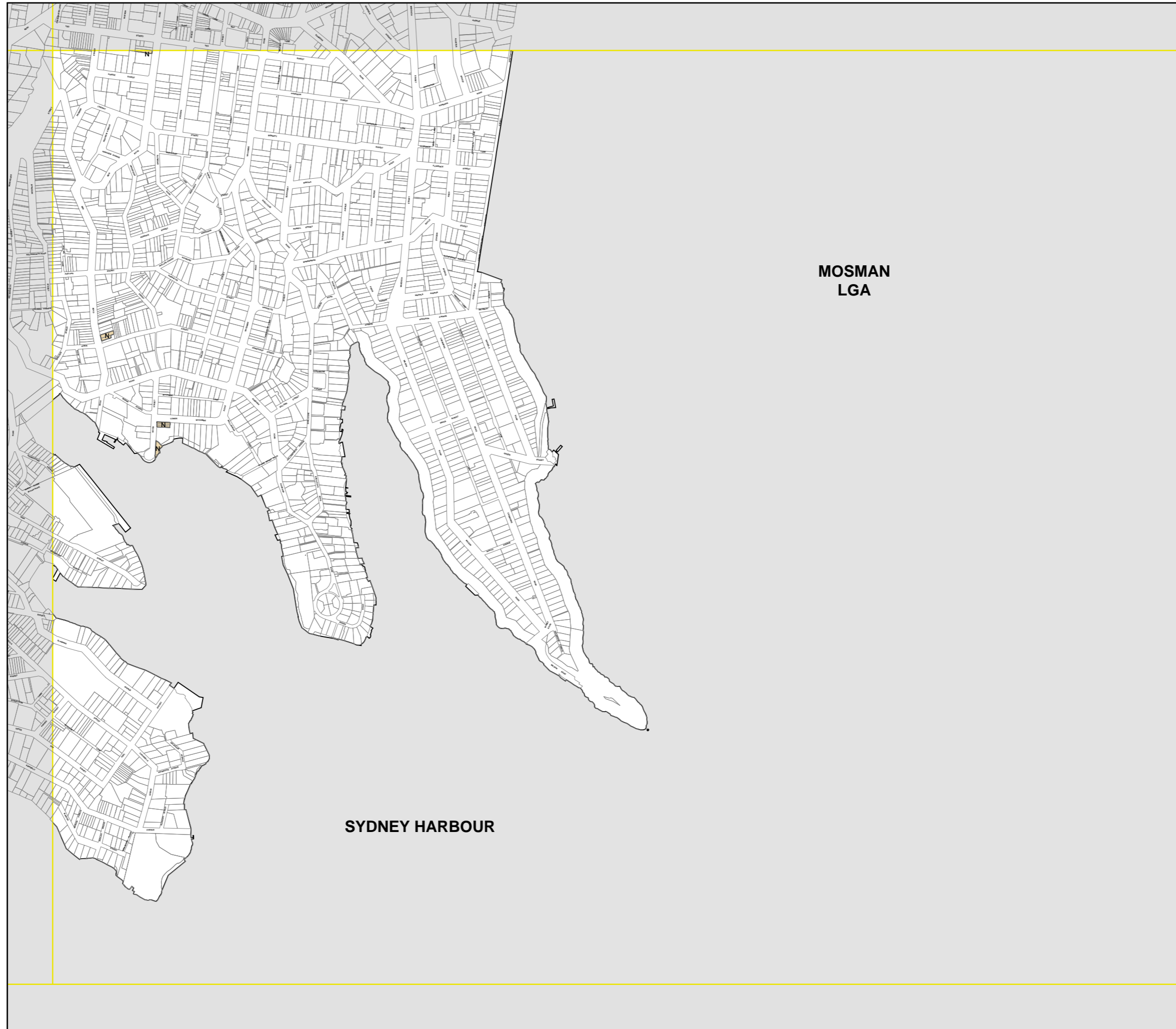
## Floor Space Ratio Map - Sheet FSR\_004

### Maximum Floor Space Ratio (n:1)

N	1
W	3.5
AA	6.6

### Cadastre

Cadastre 07/06/13 ©North Sydney Council



Projection GDA 1994  
MGA Zone 56

Map identification number:  
5950\_COM\_FSR\_004\_010\_20130607