







**North Sydney Local  
Environmental  
Plan 2013**

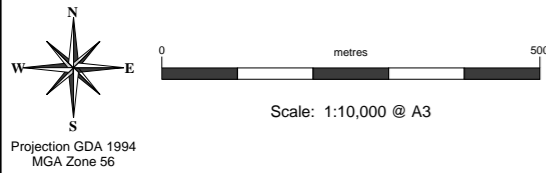
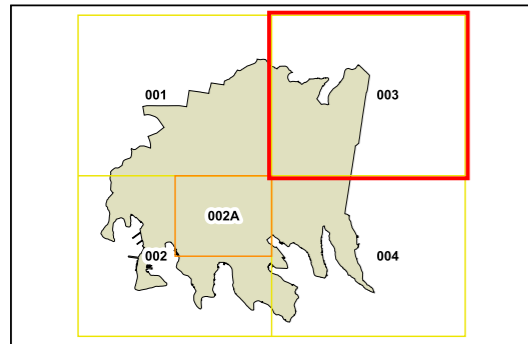
**Heritage Map  
- Sheet HER\_003**

**Heritage**

-  Conservation Area - General
-  Item - General
-  Item - Landscape

**Cadastre**

-  Cadastre 23/05/24 © North Sydney Council



Map identification number:  
5950\_COM\_HER\_003\_010\_20240523