



**North Sydney Local
Environmental
Plan 2013**

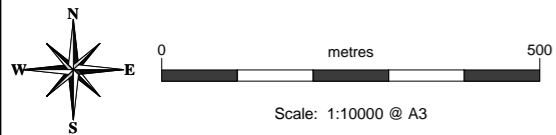
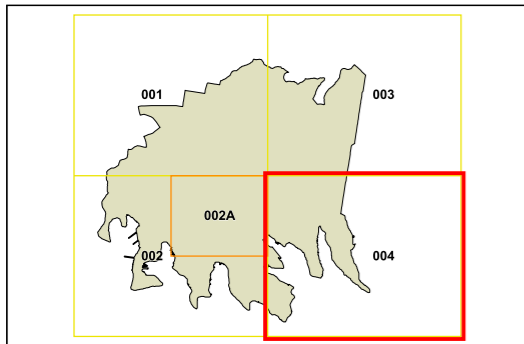
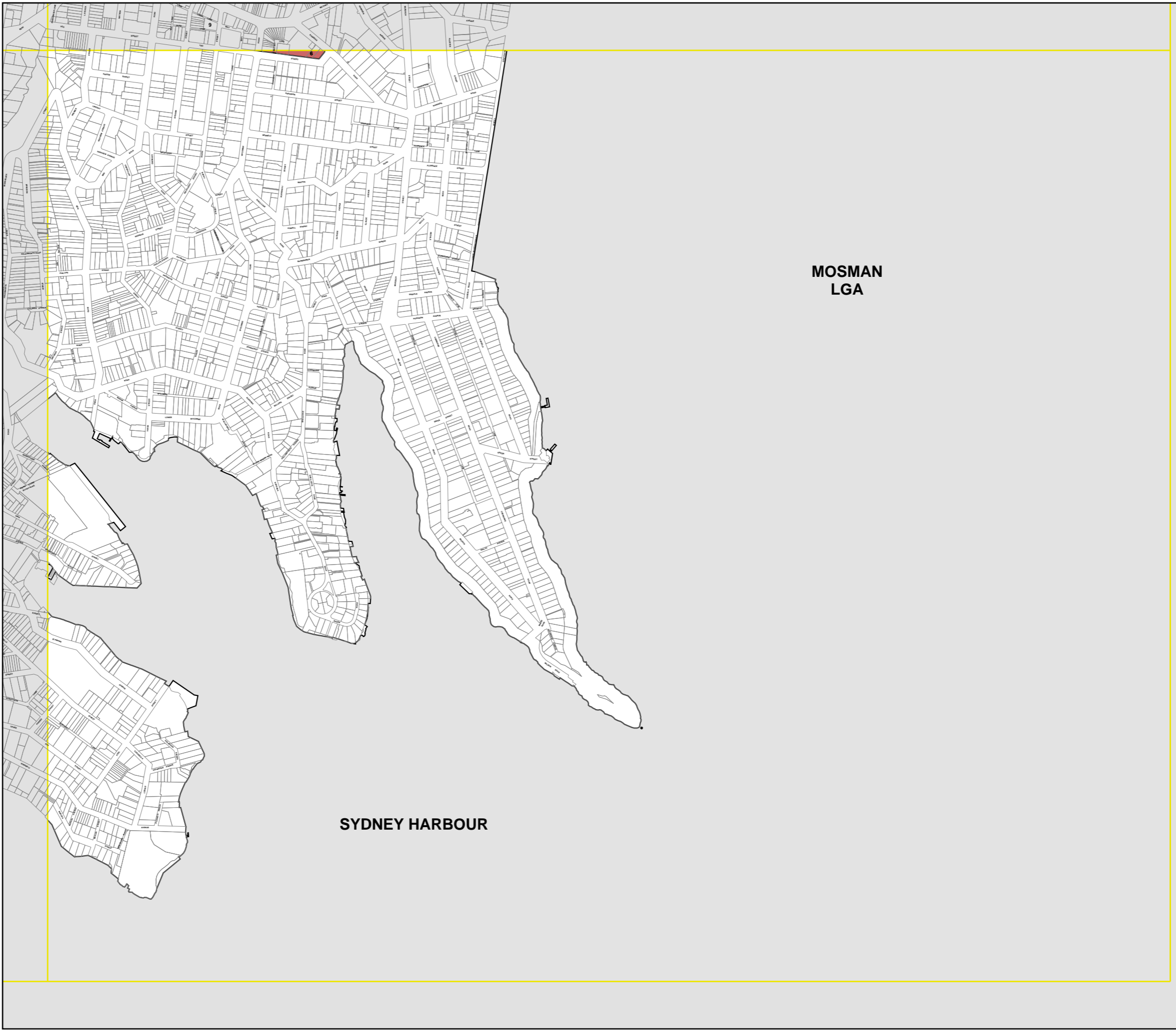
**Non-Residential Floor Space
Ratio Range Map
- Sheet LCL_004**

Non-Residential Floor Space Ratio Range

- Area 1
- Area 2
- Area 3
- Area 4
- Area 5
- Area 6
- Area 7
- Area 8
- Area 9
- Area 10
- Area 11
- Area 12
- Area 13
- Area 15

Cadastre

Cadastre 24/06/15 © North Sydney Council



Projection GDA 1994
MGA Zone 56

Map identification number:
5950_COM_LCL_004_010_20150624