








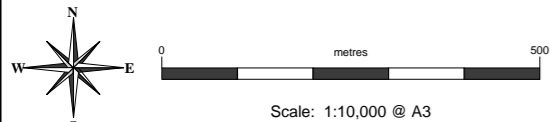
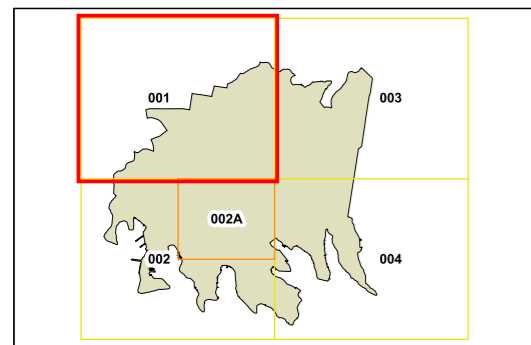
**North Sydney Local  
Environmental  
Plan 2013**

**Land Reservation Acquisition Map  
- Sheet LRA\_001**

-  Local Open Space (RE1)
-  Regional Open Space (RE1)
-  Local Open Space (E2)
-  Regional Open Space (E2)
-  Classified Road (SP2)

**Cadastre**

-  Cadastre 10/08/20 © North Sydney Council



Projection GDA 1994  
MGA Zone 56

Map identification number:  
5950\_COM\_LRA\_001\_010\_20200810

