


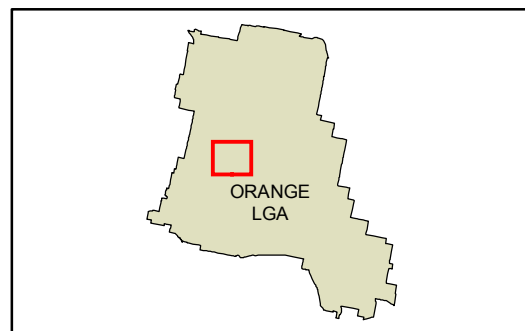


**Orange Local Environmental Plan  
2000—Bloomfield site—Floor  
Space Ratio Map**

Sheet FSR\_001

-  Subject Land
- Maximum Floor Space Ratio (n:1)**
-  0.5
- Cadastre**
-  Cadastre 30/06/2010 © NSW LPMA



0 200 400  
m

Projection: MGA Zone 55  
Datum: GDA94 Scale: 1:10,000 @ A3

Map Identification Number  
6150\_BLO\_FSR\_001\_20100701

