




Orange Local Environmental Plan 2000—Bloomfield site—Height of Buildings Map

Sheet HOB_001

-  Subject Land
- Maximum Building Height (m)**
 -  9
- Cadastre**
 -  Cadastre 30/06/2010 © NSW LPMA



0 200 400
m

Projection: MGA Zone 55
Datum: GDA94
Scale: 1:10,000 @ A3

Map Identification Number
6150_BLO_HOB_001_20100701

