






**Orange Local Environmental Plan
2000—Bloomfield site—Land
Zoning Map**

Sheet LZN_001

-  Subject Land
- Zone**
-  B4 Mixed Use
-  R2 Low Density Residential
-  SP2 Infrastructure
- Cadastre**
-  Cadastre 30/06/2010 © NSW LPMA

