



Orange Local Environmental Plan 2011

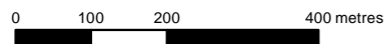
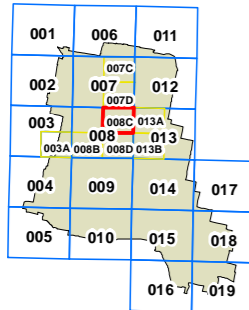
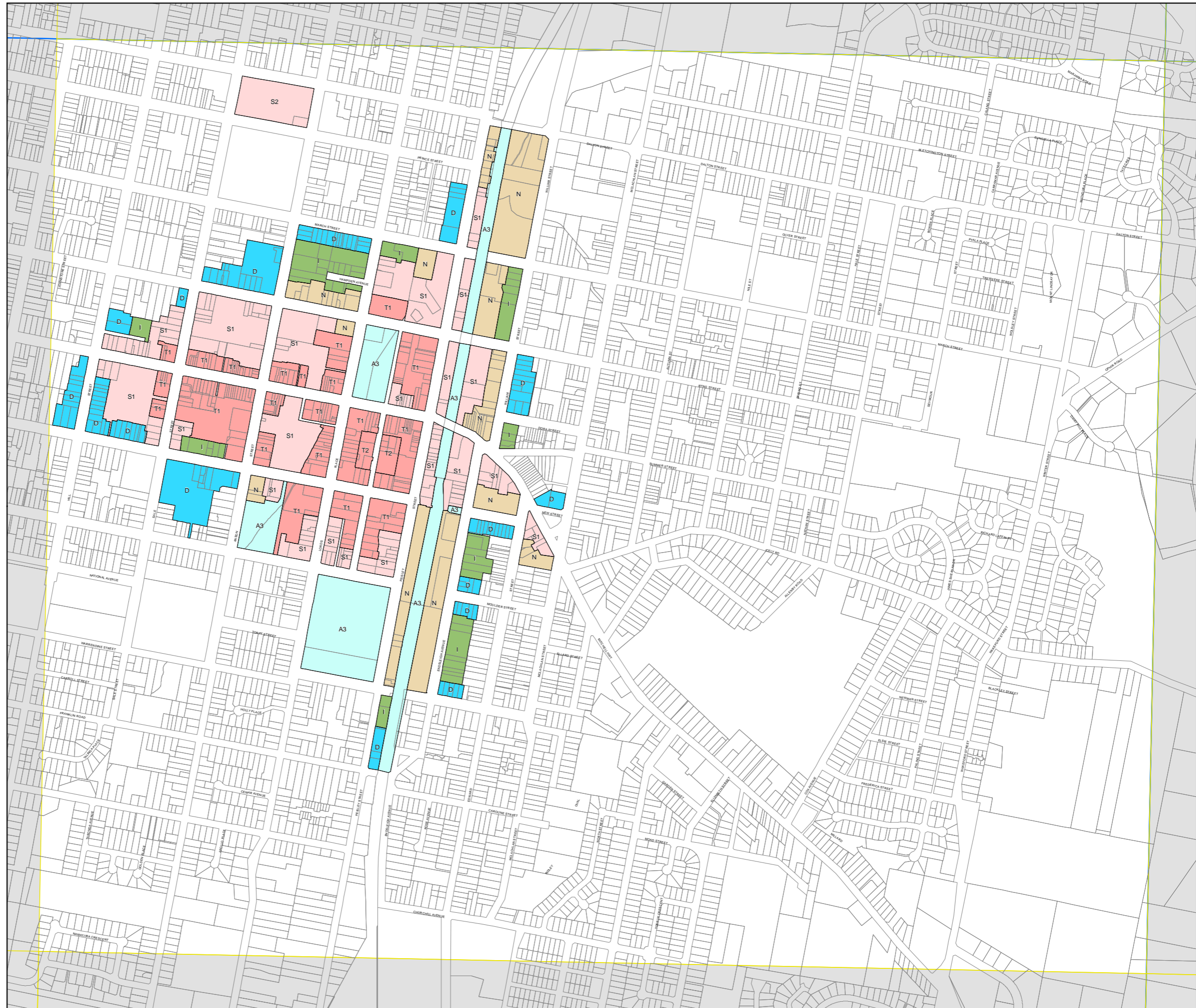
Floor Space Ratio Map Sheet FSR_008C

Maximum Floor Space Ratio (n:1)

A1	0.0421
A2	0.06
A3	0.2
D	0.5
I	0.75
N	1
S1	1.5
S2	1.8
T1	2
T2	2.25

Cadastre

Cadastre 02/02/2018 © Land and Property Information (LPI)



Scale: 1:10,000 @ A3

Projection: GDA 1994 Zone 55

Map Identification Number:

6150_COM_FSR_008C_010_20180618