


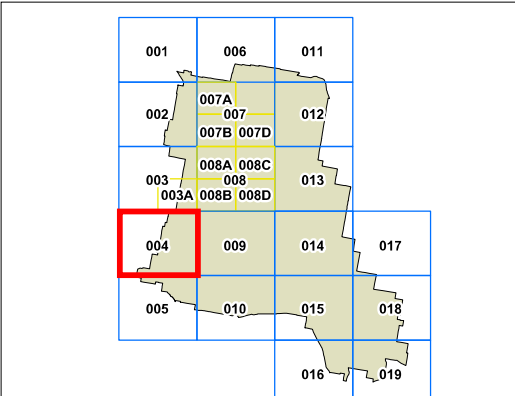




Orange Local  
Environmental  
Plan 2011

Heritage Map - Sheet HER\_004

- Heritage
-  Conservation Area - General
  -  Item - General
- Cadastre
-  Cadastre 30/03/2010 © Land and Property Information (LPI)



0 400 800 metres

Scale: 1:20,000 @ A3

Projection: GDA 1994  
Zone 55

Map Identification Number:  
6150\_COM\_HER\_004\_020\_20111129

