





Orange Local  
Environmental  
Plan 2011


Heritage Map - Sheet HER\_011

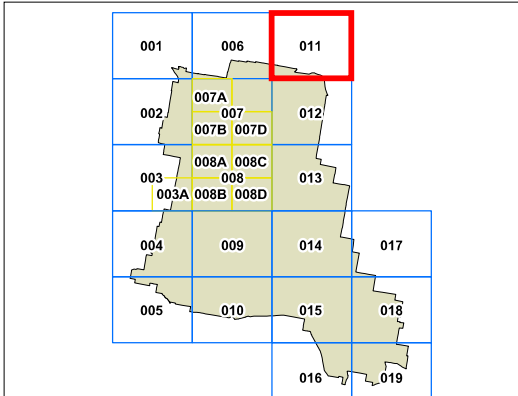
Heritage

 Conservation Area - General

 Item - General

Cadastre

 Cadastre 30/03/2010 © Land and Property Information (LPI)



0 400 800 metres

Scale: 1:20,000 @ A3

Projection: GDA 1994  
Zone 55

Map Identification Number:  
6150\_COM\_HER\_011\_020\_20111129

