




**Orange Local
Environmental
Plan 2011**


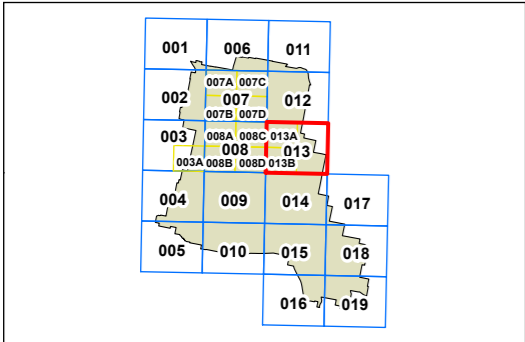
**Land Zoning Map
Sheet LZN_013**

Land Zoning

- B1** Neighbourhood Centre
- B2** Local Centre
- B3** Commercial Core
- B4** Mixed Use
- B5** Business Development
- B6** Enterprise Corridor
- B7** Business Park
- E2** Environmental Conservation
- E3** Environmental Management
- E4** Environmental Living
- IN1** General Industrial
- IN2** Light Industrial
- R1** General Residential
- R2** Low Density Residential
- R3** Medium Density Residential
- R5** Large Lot Residential
- RE1** Public Recreation
- RE2** Private Recreation
- RU1** Primary Production
- RU5** Village
- SP2** Infrastructure
- SP3** Tourist

Cadastre

 Cadastre 22/10/2018 © Spatial Services



Scale: 1:20,000 @ A3

Projection: GDA 1994
Zone 55

Map Identification Number:

6150_COM_LZN_013_020_20210208

