


**PALERANG COUNCIL**  
**Palerang Local Environmental Plan 2014**

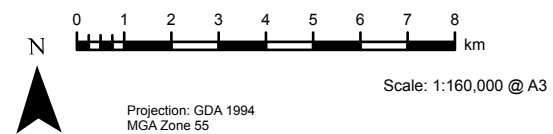
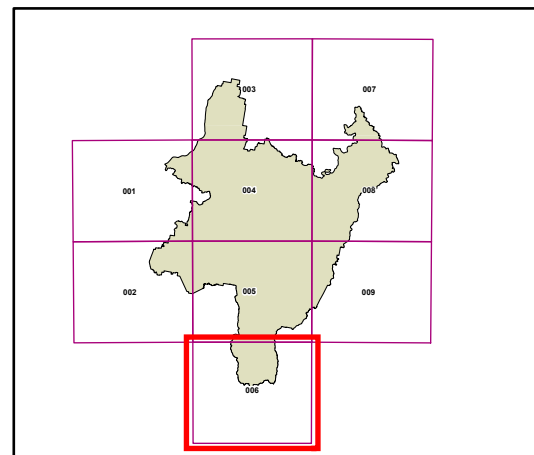
Terrestrial Biodiversity Map - Sheet BIO\_006

**Biodiversity**

 Biodiversity

**Cadastre**

 Cadastre 14/01/14 © Land and Property Information



Map identification number: 6180\_COM\_BIO\_006\_160\_20140114

