

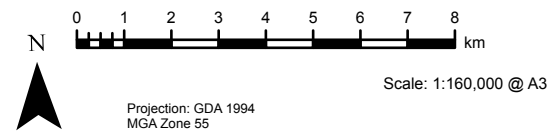
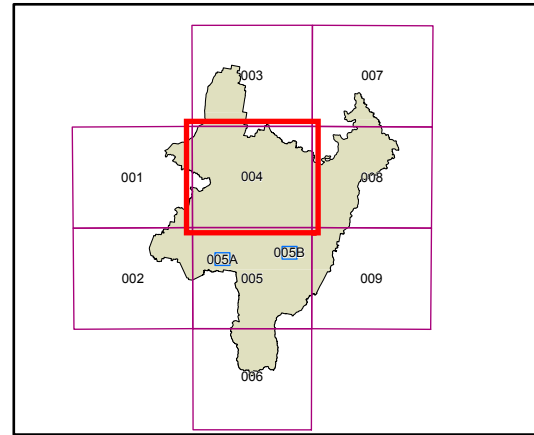


PALERANG COUNCIL Palerang Local Environmental Plan 2014

Drinking Water Catchment Map - Sheet DWC_004

Drinking Water
 Drinking Water Catchments

Cadastre
 Cadastre 14/01/14 © Land and Property Information



Map identification number: 6180_COM_DWC_004_160_20140114

