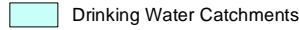

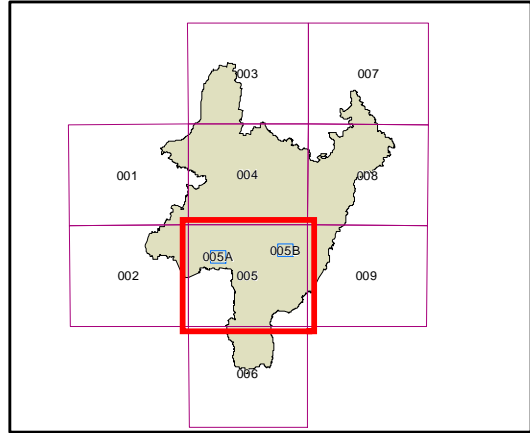
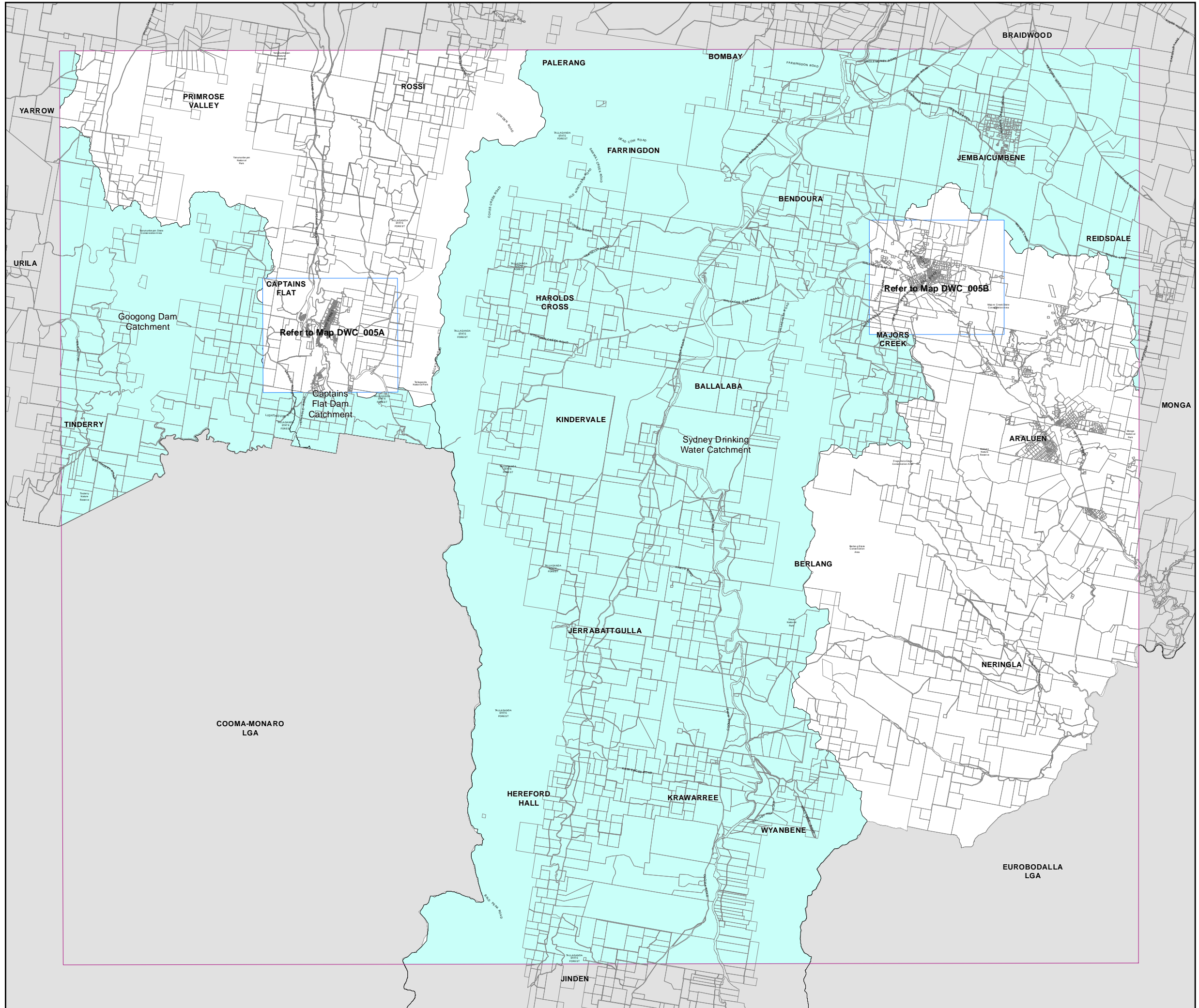


PALERANG COUNCIL
Palerang Local Environmental Plan 2014
Drinking Water Catchment Map - Sheet DWC_005

Drinking Water
 Drinking Water Catchments

Cadastre
 Cadastre 14/01/14 © Land and Property Information



0 1 2 3 4 5 6 7 8 km

N

Scale: 1:160,000 @ A3

Projection: GDA 1994
MGA Zone 55

Map identification number: 6180_COM_DWC_005_160_20140114