

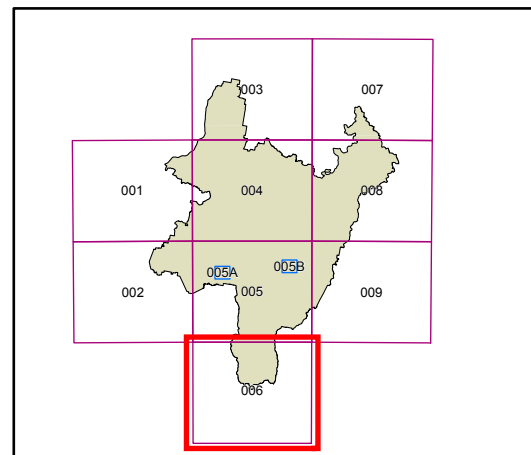


PALERANG COUNCIL Palerang Local Environmental Plan 2014

Drinking Water Catchment Map - Sheet DWC_006

- Drinking Water**
 Drinking Water Catchments
- Cadastre**
 Cadastre 14/01/14 © Land and Property Information



Projection: GDA 1994
MGA Zone 55

Scale: 1:160,000 @ A3

Map identification number: 6180_COM_DWC_006_160_20140114

