



**PALERANG COUNCIL**  
**Palerang Local Environmental Plan 2014**


Heritage Map - Sheet HER\_002

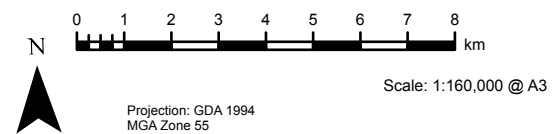
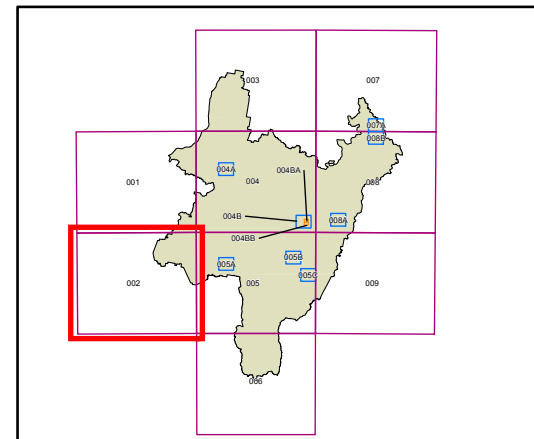
**Heritage**

 Conservation Area - General

 Item - General

**Cadastre**

 Cadastre 14/01/14 © Land and Property Information



Map identification number: 6180\_COM\_HER\_002\_160\_20140114

