


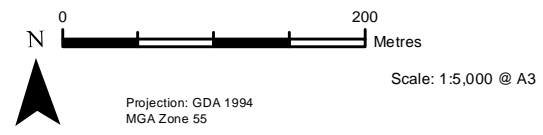
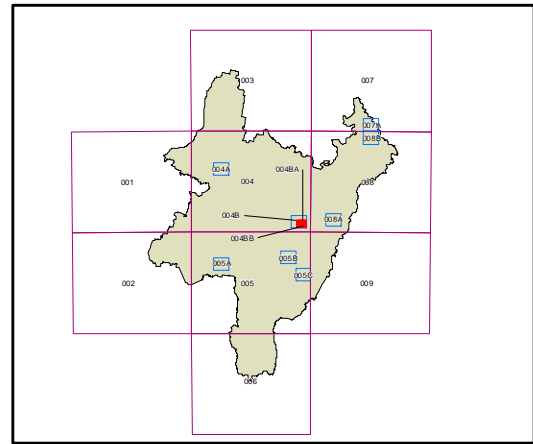


PALERANG COUNCIL **Palerang Local Environmental Plan 2014**
Heritage Map - Sheet HER_004BB

- Heritage**
 Conservation Area - General
 Item - General
- Cadastre**
 Cadastre 14/01/14 © Land and Property Information



Map identification number: 6180_COM_HER_004BB_005_20140114

