

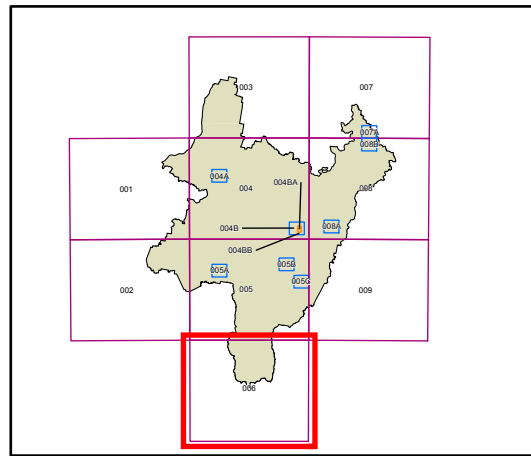


**Heritage**

-  Conservation Area - General
-  Item - General

**Cadastre**

-  Cadastre 14/01/14 © Land and Property Information



Projection: GDA 1994  
 MGA Zone 55

Scale: 1:160,000 @ A3

